

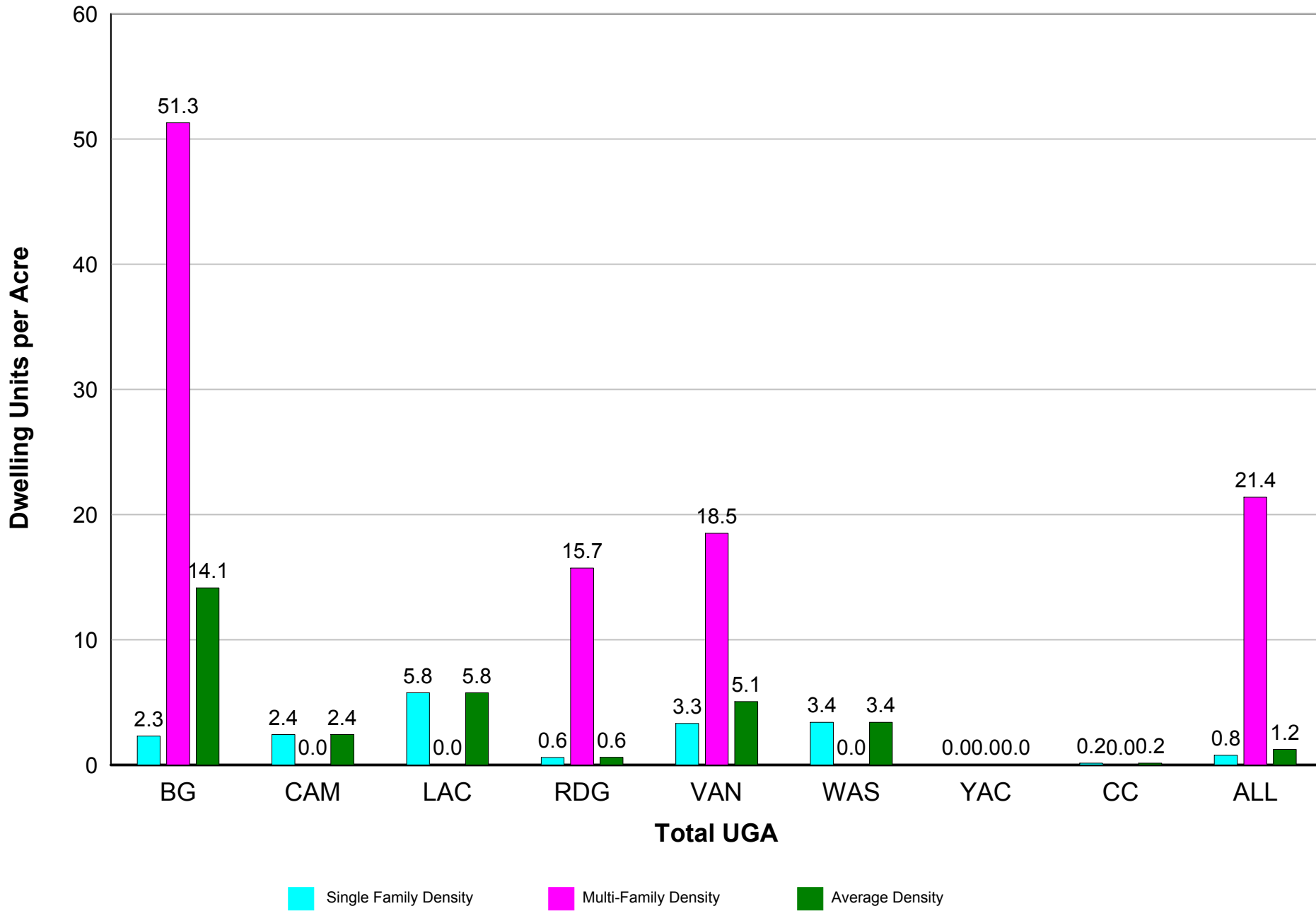
Residential Summary

Reporting Period: 1/1/2015 - 12/31/2015

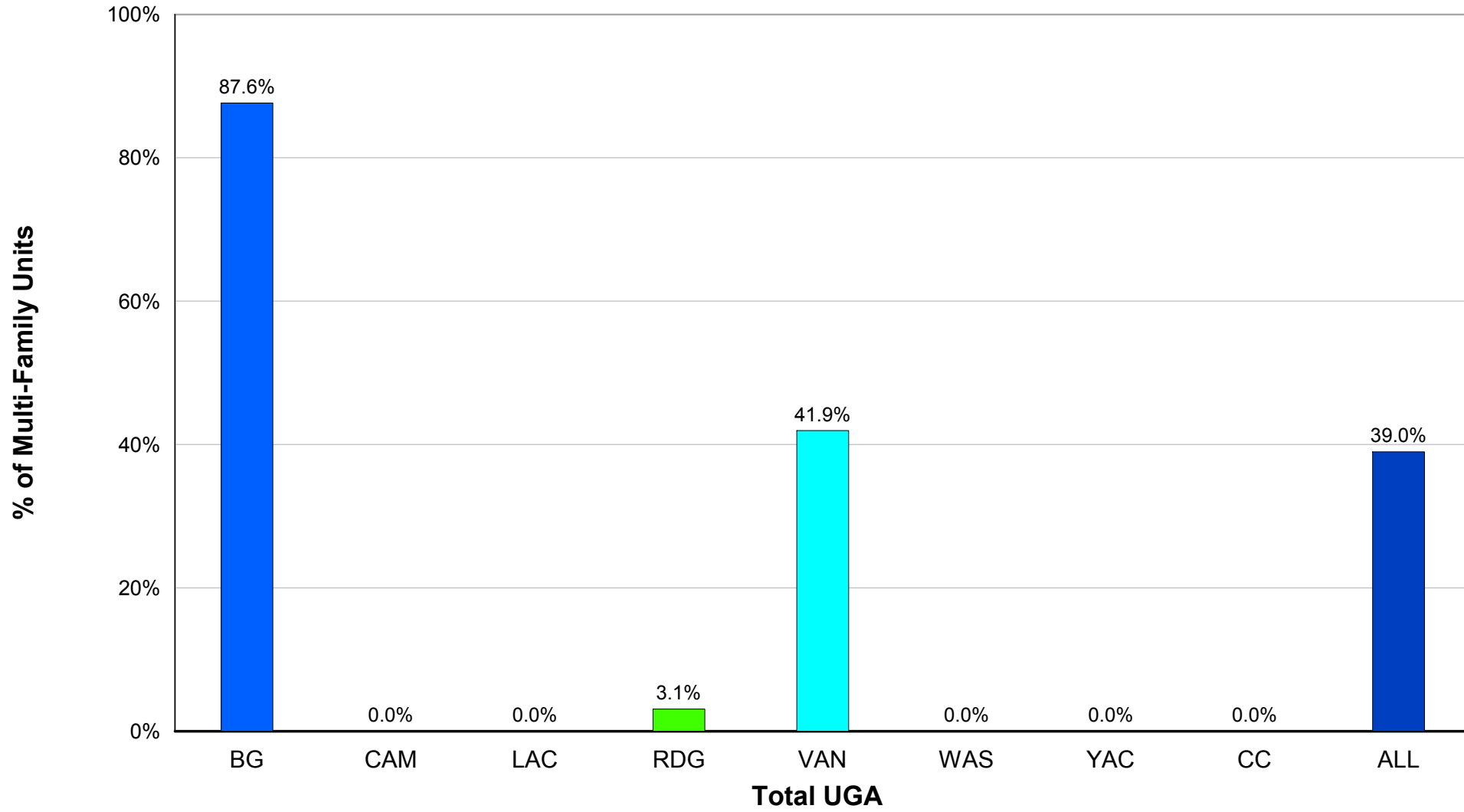
Jurisdiction	Single Family					Multi-Family					Average Density	% Multi-Family
	#Units			Acres	Net Density	#Units			Acres	Net Density		
	SFR	ADU	MOH			MFR	DUP	MHP				
Battle Ground	26	0	0	9.91	2.6	198	0	0	3.86	51.3	16.3	88.4%
Battle Ground UGA	2	0	0	2.20	0.9	0	0	0	0.00	0.0	0.9	0.0%
Sub Total	28	0	0	12.11	2.3	198	0	0	3.86	51.3	14.1	87.6%
Camas	70	0	0	26.91	2.6	0	0	0	0.00	0.0	2.6	0.0%
Camas UGA	2	0	0	2.78	0.7	0	0	0	0.00	0.0	0.7	0.0%
Sub Total	72	0	0	29.69	2.4	0	0	0	0.00	0.0	2.4	0.0%
La Center	12	0	0	2.09	5.8	0	0	0	0.00	0.0	5.8	0.0%
La Center UGA	0	0	0	0.00	0.0	0	0	0	0.00	0.0	0.0	0.0%
Sub Total	12	0	0	2.09	5.8	0	0	0	0.00	0.0	5.8	0.0%
Ridgefield	28	0	0	35.94	0.8	1	0	0	0.06	15.7	0.8	3.4%
Ridgefield UGA	3	0	0	16.34	0.2	0	0	0	0.00	0.0	0.2	0.0%
Sub Total	31	0	0	52.28	0.6	1	0	0	0.06	15.7	0.6	3.1%
Vancouver	126	0	9	36.61	3.7	326	0	0	13.89	23.5	9.1	70.7%
Vancouver UGA	893	1	0	273.31	3.3	411	6	0	26.25	15.9	4.4	31.8%
Sub Total	1,019	1	9	309.91	3.3	737	6	0	40.14	18.5	5.1	41.9%
Washougal	77	0	0	15.37	5.0	0	0	0	0.00	0.0	5.0	0.0%
Washougal UGA	3	0	0	8.13	0.4	0	0	0	0.00	0.0	0.4	0.0%
Sub Total	80	0	0	23.50	3.4	0	0	0	0.00	0.0	3.4	0.0%
Yacolt	0	0	0	0.00	0.0	0	0	0	0.00	0.0	0.0	0.0%
Yacolt UGA	0	0	0	0.00	0.0	0	0	0	0.00	0.0	0.0	0.0%
Sub Total	0	0	0	0.00	0.0	0	0	0	0.00	0.0	0.0	0.0%
Clark County (Rural)	223	0	0	1,486.44	0.2	0	0	0	0.00	0.0	0.2	0.0%
Sub Total (Cities)	339	0	9	126.82	2.7	525	0	0	17.82	29.5	6.0	60.1%
Sub Total (UGAs)	903	1	0	302.76	3.0	411	6	0	26.25	15.9	4.0	31.6%
Sub Total (Urban)	1,242	1	9	429.58	2.9	936	6	0	44.07	21.4	4.6	42.9%
Grand Total (Urban & Rural)	1,465	1	9	1,916.02	0.8	936	6	0	44.07	21.4	1.2	39.0%

Note: This data contains jurisdictional permit information that has a 1-3% error rate for the total number of fully completed permits received.

Residential Density








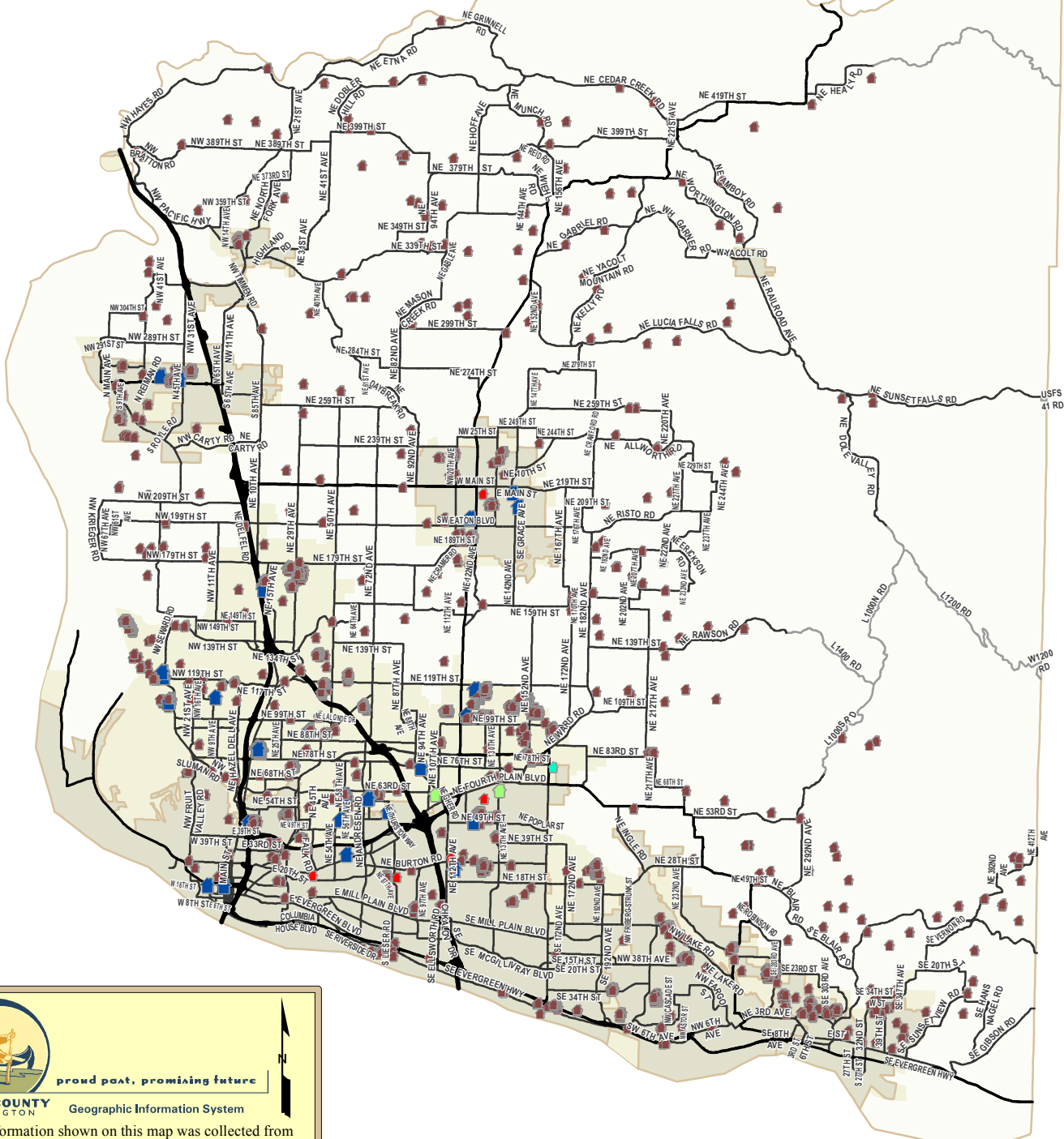
Multi-Family Units as a Percentage of Total Units



Residential Permit Summary 2015

KEY

-  Accessory Dwelling Unit
-  Mobile Home
-  Single Family
-  Duplex
-  Multi-Family



proud past, promising future

CLARK COUNTY
WASHINGTON

Geographic Information System

NOTE: Information shown on this map was collected from several sources. Clark County accepts no responsibility for any inaccuracies that may be present.

0 11,500 23,000 46,000
Feet