

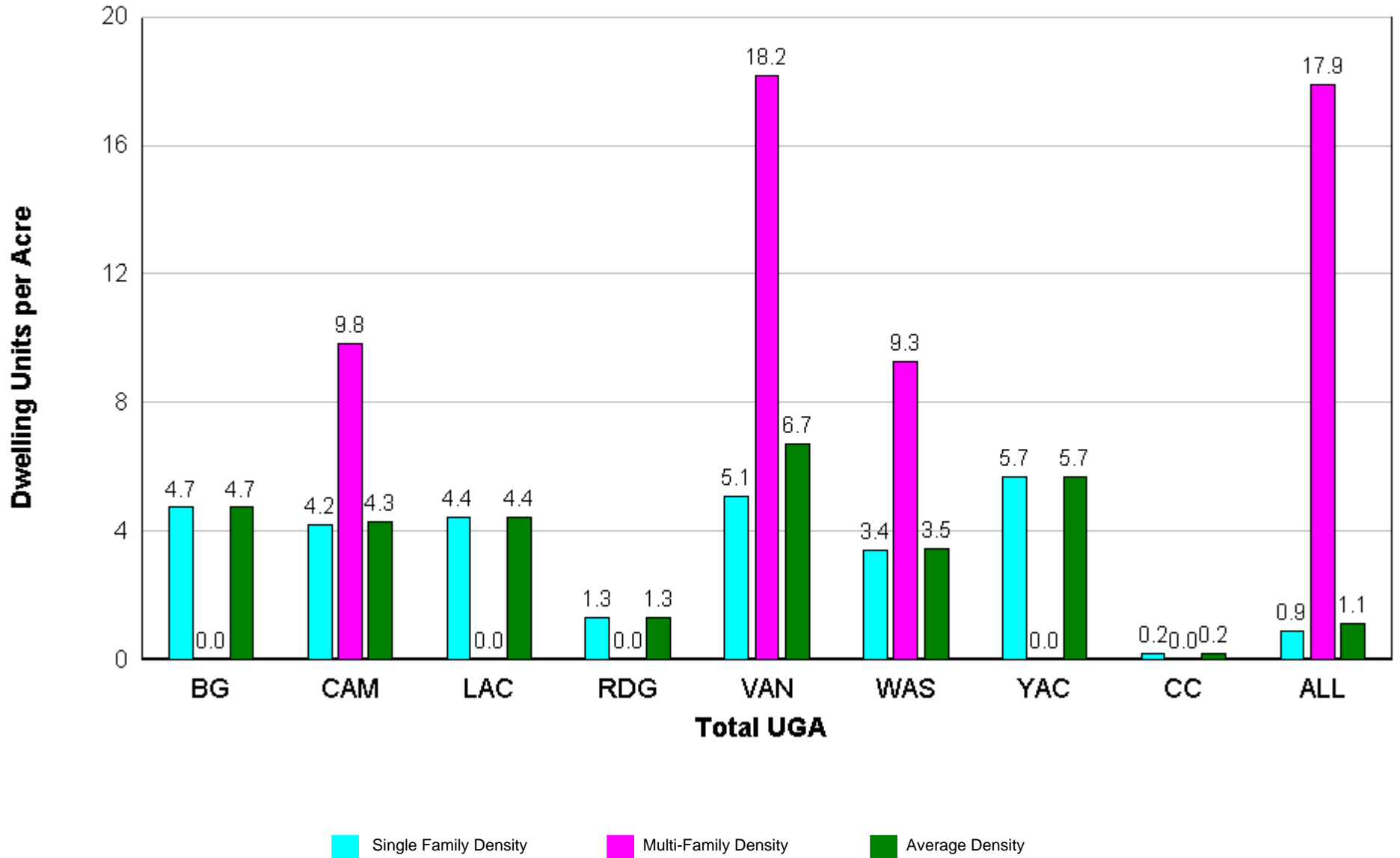
Residential Summary

Reporting Period: 1/1/2003 - 12/31/2003

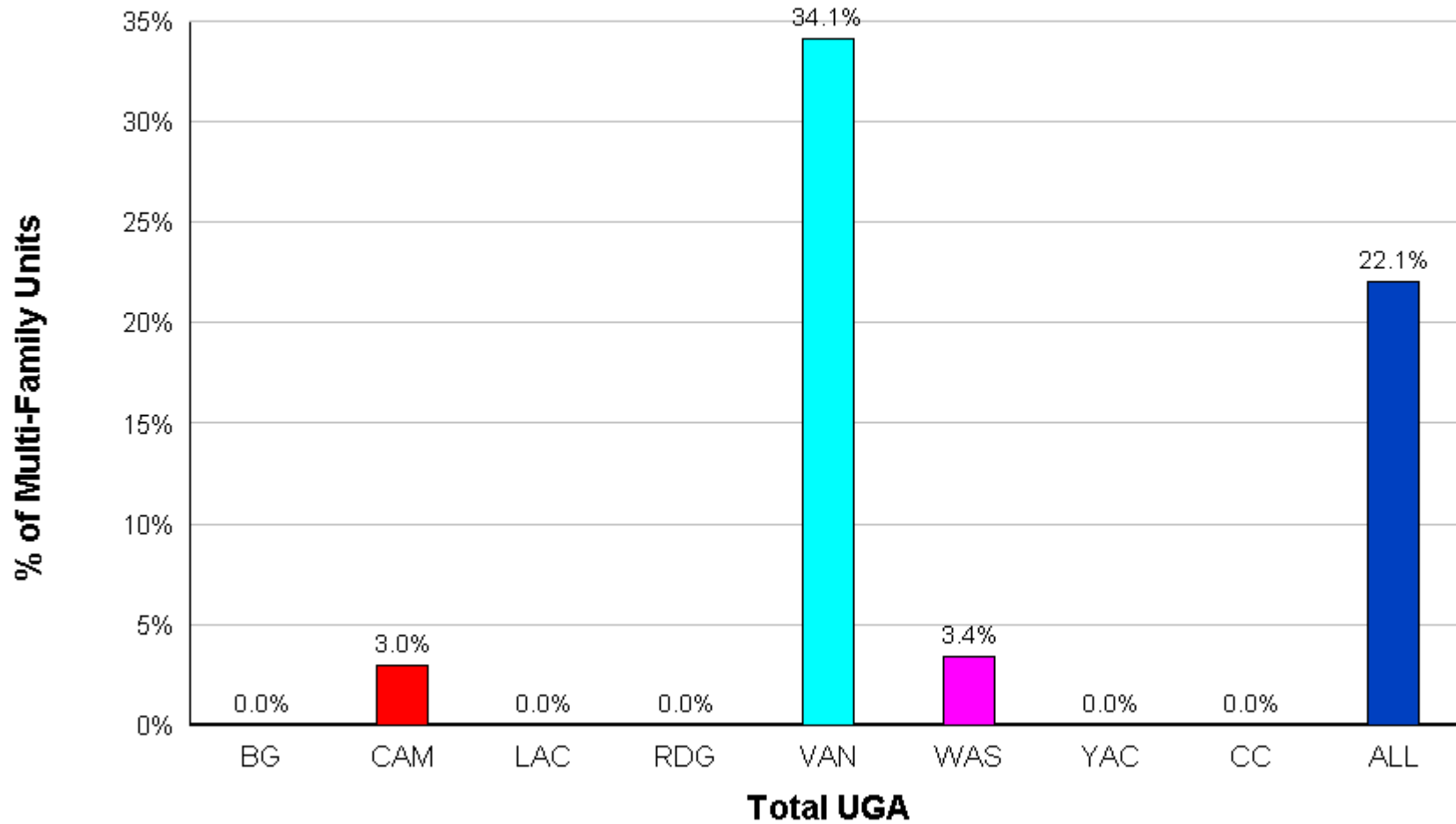
| Jurisdiction | Single Family | | | | | Multi-Family | | | | | Average Density | % Multi-Family |
|--|---------------|----------|-----------|-----------------|-------------|--------------|-----------|----------|--------------|-------------|-----------------|----------------|
| | #Units | | | Acres | Net Density | #Units | | | Acres | Net Density | | |
| | SFR | ADU | MOH | | | MFR | DUP | MHP | | | | |
| Battle Ground | 368 | 0 | 1 | 67.41 | 5.5 | 0 | 0 | 0 | 0.00 | 0.0 | 5.5 | 0.0% |
| Battle Ground UGA | 2 | 0 | 1 | 11.12 | 0.3 | 0 | 0 | 0 | 0.00 | 0.0 | 0.3 | 0.0% |
| Sub Total | 370 | 0 | 2 | 78.53 | 4.7 | 0 | 0 | 0 | 0.00 | 0.0 | 4.7 | 0.0% |
| Camas | 247 | 0 | 0 | 58.79 | 4.2 | 4 | 4 | 0 | 0.81 | 9.8 | 4.3 | 3.1% |
| Camas UGA | 12 | 0 | 0 | 2.74 | 4.4 | 0 | 0 | 0 | 0.00 | 0.0 | 4.4 | 0.0% |
| Sub Total | 259 | 0 | 0 | 61.53 | 4.2 | 4 | 4 | 0 | 0.81 | 9.8 | 4.3 | 3.0% |
| La Center | 40 | 0 | 0 | 8.99 | 4.4 | 0 | 0 | 0 | 0.00 | 0.0 | 4.4 | 0.0% |
| La Center UGA | 0 | 0 | 0 | 0.00 | 0.0 | 0 | 0 | 0 | 0.00 | 0.0 | 0.0 | 0.0% |
| Sub Total | 40 | 0 | 0 | 8.99 | 4.4 | 0 | 0 | 0 | 0.00 | 0.0 | 4.4 | 0.0% |
| Ridgefield | 15 | 0 | 0 | 11.34 | 1.3 | 0 | 0 | 0 | 0.00 | 0.0 | 1.3 | 0.0% |
| Ridgefield UGA | 0 | 0 | 0 | 0.00 | 0.0 | 0 | 0 | 0 | 0.00 | 0.0 | 0.0 | 0.0% |
| Sub Total | 15 | 0 | 0 | 11.34 | 1.3 | 0 | 0 | 0 | 0.00 | 0.0 | 1.3 | 0.0% |
| Vancouver | 534 | 3 | 7 | 113.51 | 4.8 | 719 | 28 | 0 | 42.81 | 17.4 | 8.3 | 57.9% |
| Vancouver UGA | 1,170 | 1 | 10 | 226.25 | 5.2 | 143 | 2 | 0 | 6.33 | 22.9 | 5.7 | 10.9% |
| Sub Total | 1,704 | 4 | 17 | 339.75 | 5.1 | 862 | 30 | 0 | 49.14 | 18.2 | 6.7 | 34.1% |
| Washougal | 238 | 0 | 0 | 67.18 | 3.5 | 8 | 0 | 0 | 0.86 | 9.3 | 3.6 | 3.3% |
| Washougal UGA | 0 | 0 | 0 | 0.00 | 0.0 | 0 | 0 | 0 | 0.00 | 0.0 | 0.0 | 0.0% |
| Sub Total | 238 | 0 | 0 | 67.18 | 3.5 | 8 | 0 | 0 | 0.86 | 9.3 | 3.6 | 3.3% |
| Yacolt | 5 | 0 | 0 | 0.88 | 5.7 | 0 | 0 | 0 | 0.00 | 0.0 | 5.7 | 0.0% |
| Yacolt UGA | 0 | 0 | 0 | 0.00 | 0.0 | 0 | 0 | 0 | 0.00 | 0.0 | 0.0 | 0.0% |
| Sub Total | 5 | 0 | 0 | 0.88 | 5.7 | 0 | 0 | 0 | 0.00 | 0.0 | 5.7 | 0.0% |
| Clark County (Rural) | 504 | 5 | 55 | 2,993.16 | 0.2 | 0 | 0 | 0 | 0.00 | 0.0 | 0.2 | 0.0% |
| Sub Total (Cities) | 1,447 | 3 | 8 | 328.11 | 4.4 | 731 | 32 | 0 | 44.49 | 17.2 | 6.0 | 34.4% |
| Sub Total (UGAs) | 1,184 | 1 | 11 | 240.10 | 5.0 | 143 | 2 | 0 | 6.33 | 22.9 | 5.4 | 10.8% |
| Sub Total (Urban) | 2,631 | 4 | 19 | 568.21 | 4.7 | 874 | 34 | 0 | 50.82 | 17.9 | 5.8 | 25.5% |
| Grand Total (Urban & Rural) | 3,135 | 9 | 74 | 3,561.37 | 0.9 | 874 | 34 | 0 | 50.82 | 17.9 | 1.1 | 22.0% |

Note: This data contains jurisdictional permit information that has a 1-3% error rate for the total number of fully completed permits received.

Residential Density








Multi-Family Units as a Percentage of Total Units

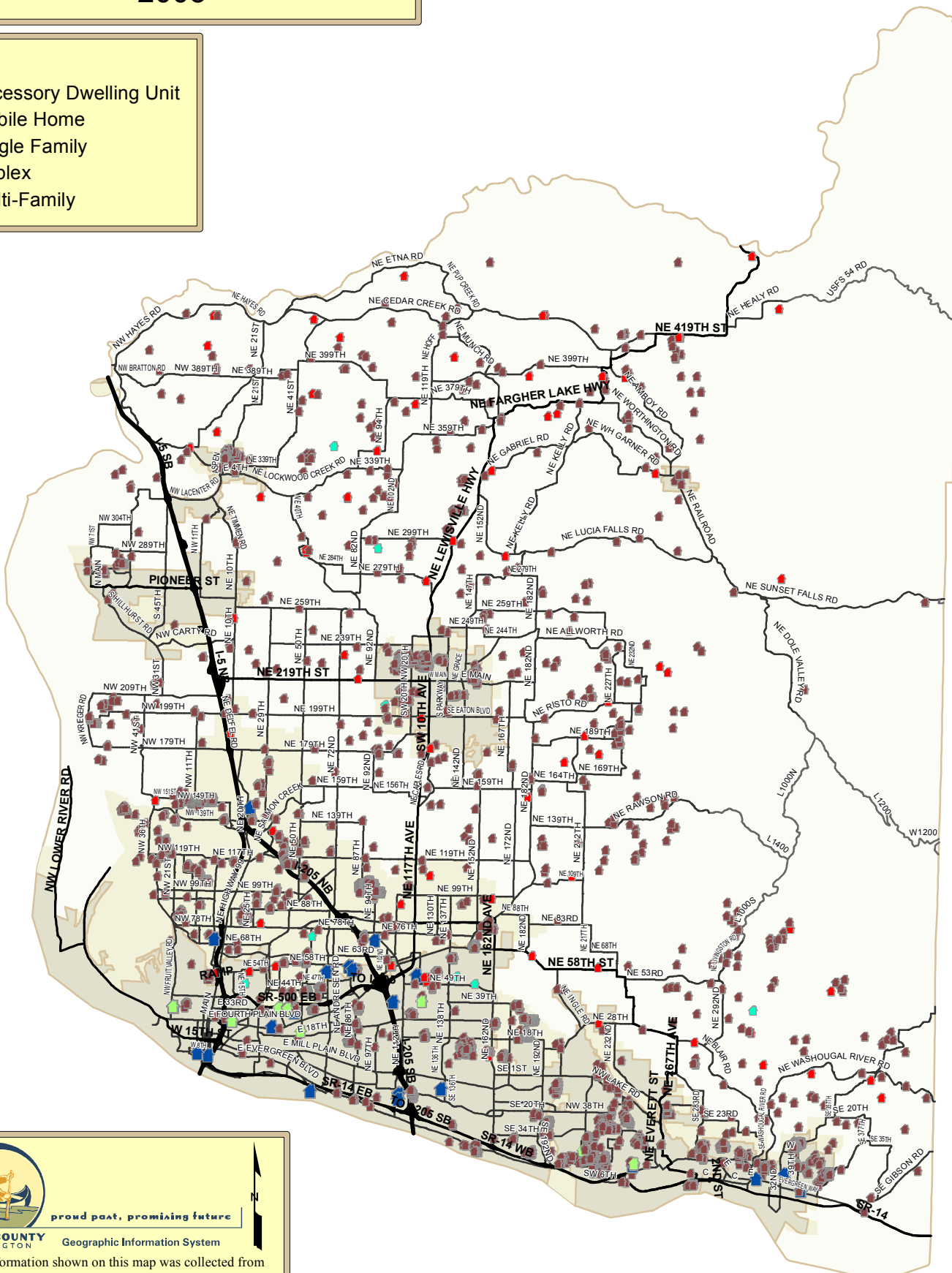


Residential Permit Summary

2003

KEY

-  Accessory Dwelling Unit
-  Mobile Home
-  Single Family
-  Duplex
-  Multi-Family



proud past, promising future

CLARK COUNTY

WASHINGTON Geographic Information System

NOTE: Information shown on this map was collected from several sources. Clark County accepts no responsibility for any inaccuracies that may be present.

0 11,500 23,000 46,000 Feet

Printed on: Jul 15, 2015
Project: c:\usr_pro\jx\OrdID14480_1_42423\GMA Residential Permit Summary.mxd ()