

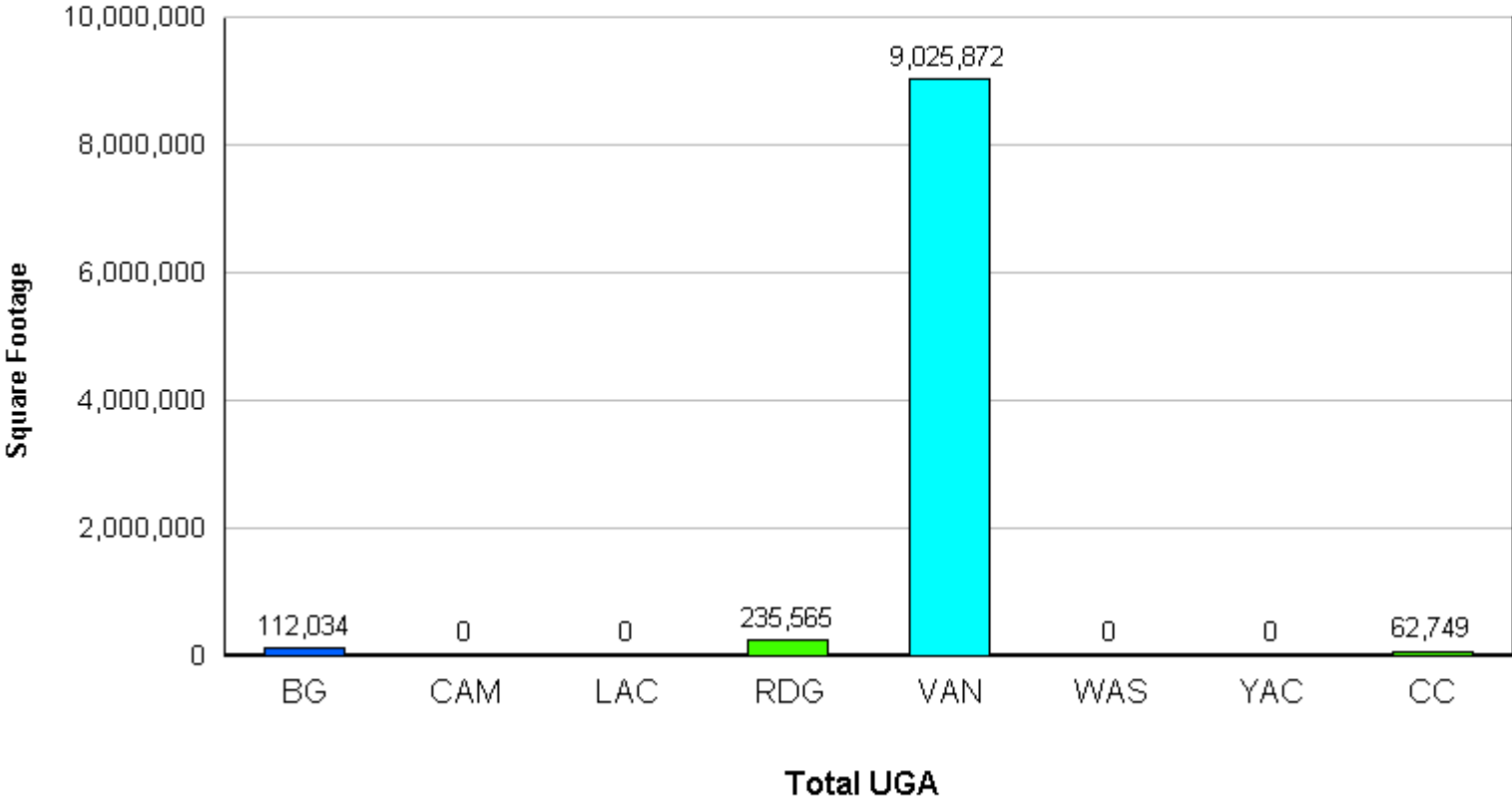
Non-Residential Summary

Reporting Period: 1/1/2006 - 12/31/2006

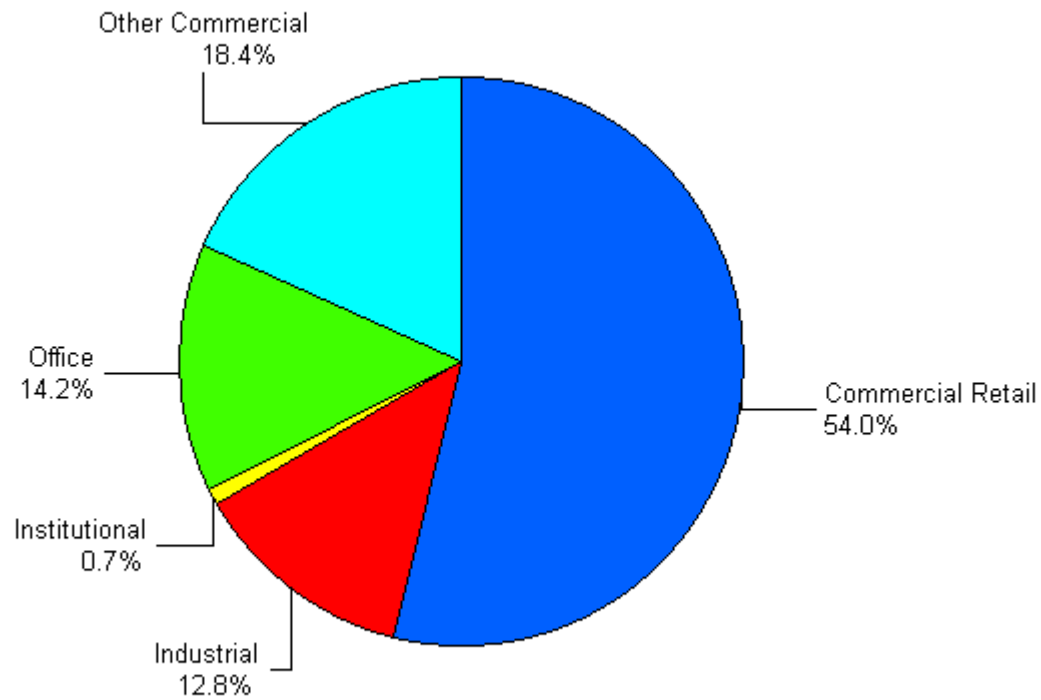
Jurisdiction	Retail		Office		Institutional		Industrial		Others		Total				
	No	SqFt	No	SqFt	No	SqFt	No	SqFt	No	SqFt	No	SqFt	Site ac.	CA ac.	FAR
Battle Ground	0	0	0	0	0	0	0	0	10	112,034	10	112,034	82.16	51.03	0.08
Battle Ground UGA	0	0	0	0	0	0	0	0	0	0	0	0	0.00	0.00	0.00
Sub Total	0	0	0	0	0	0	0	0	10	112,034	10	112,034	82.16	51.03	0.08
Camas	0	0	0	0	0	0	0	0	0	0	0	0	0.00	0.00	0.00
Camas UGA	0	0	0	0	0	0	0	0	0	0	0	0	0.00	0.00	0.00
Sub Total	0	0	0	0	0	0	0	0	0	0	0	0	0.00	0.00	0.00
La Center	0	0	0	0	0	0	0	0	0	0	0	0	0.00	0.00	0.00
La Center UGA	0	0	0	0	0	0	0	0	0	0	0	0	0.00	0.00	0.00
Sub Total	0	0	0	0	0	0	0	0	0	0	0	0	0.00	0.00	0.00
Ridgefield	0	0	0	0	0	0	0	0	3	235,565	3	235,565	28.99	11.66	0.31
Ridgefield UGA	0	0	0	0	0	0	0	0	0	0	0	0	0.00	0.00	0.00
Sub Total	0	0	0	0	0	0	0	0	3	235,565	3	235,565	28.99	11.66	0.31
Vancouver	7	4,670,599	2	1,244,852	0	0	1	1,163,925	8	1,353,823	18	8,433,199	328.18	26.86	0.64
Vancouver UGA	12	314,380	3	66,520	6	35,746	3	41,700	5	27,723	29	486,069	146.43	128.89	0.64
Sub Total	19	4,984,979	5	1,311,372	6	35,746	4	1,205,625	13	1,381,546	47	8,919,268	474.61	155.75	0.64
Washougal	0	0	0	0	0	0	0	0	0	0	0	0	0.00	0.00	0.00
Washougal UGA	0	0	0	0	0	0	0	0	0	0	0	0	0.00	0.00	0.00
Sub Total	0	0	0	0	0	0	0	0	0	0	0	0	0.00	0.00	0.00
Yacolt	0	0	0	0	0	0	0	0	0	0	0	0	0.00	0.00	0.00
Yacolt UGA	0	0	0	0	0	0	0	0	0	0	0	0	0.00	0.00	0.00
Sub Total	0	0	0	0	0	0	0	0	0	0	0	0	0.00	0.00	0.00
Clark County (Rural)	0	0	1	25,000	3	32,600	0	0	2	5,149	6	62,749	75.75	49.72	0.06
Sub Total (Cities)	7	4,670,599	2	1,244,852	0	0	1	1,163,925	21	1,701,422	31	8,780,798	439.33	89.54	0.58
Sub Total (UGAs)	12	314,380	3	66,520	6	35,746	3	41,700	5	27,723	29	486,069	146.43	128.89	0.64
Sub Total (Urban)	19	4,984,979	5	1,311,372	6	35,746	4	1,205,625	26	1,729,145	60	9,266,867	585.77	218.44	0.58
Grand Total (Urban & Rural)	19	4,984,979	6	1,336,372	9	68,346	4	1,205,625	28	1,734,294	66	9,329,616	661.52	268.16	0.54

Note: This data contains jurisdictional permit information that has a 1-3% error rate for the total number of fully completed permits received.

Non-Residential Square Footage by Jurisdiction



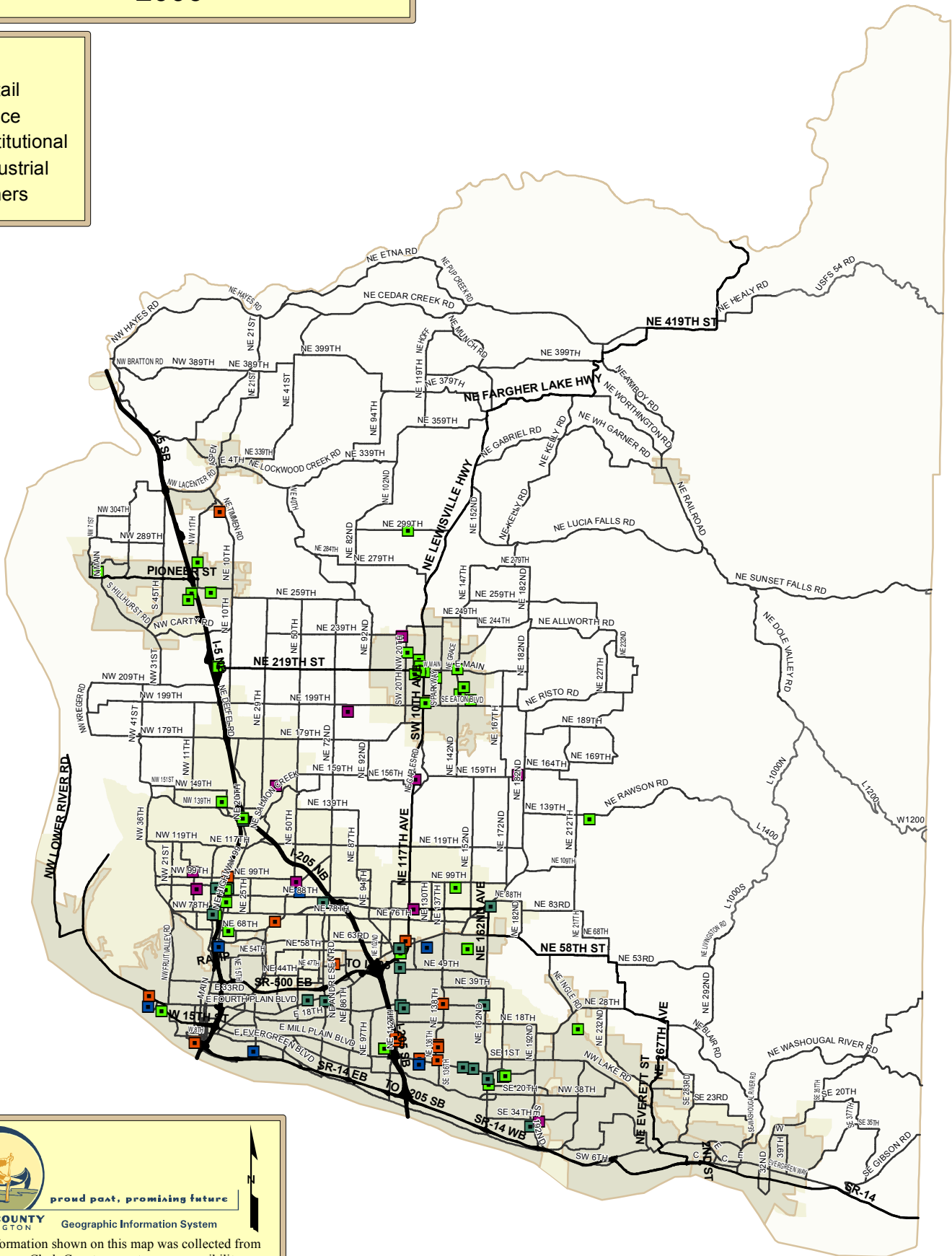
Non-Residential Square Footage by Type



Non-Residential Permit Summary 2006

KEY

- Retail
- Office
- Institutional
- Industrial
- Others



proud past, promising future

CLARK COUNTY
WASHINGTON

Geographic Information System

NOTE: Information shown on this map was collected from several sources. Clark County accepts no responsibility for any inaccuracies that may be present.

0 11,500 23,000 46,000
Feet