

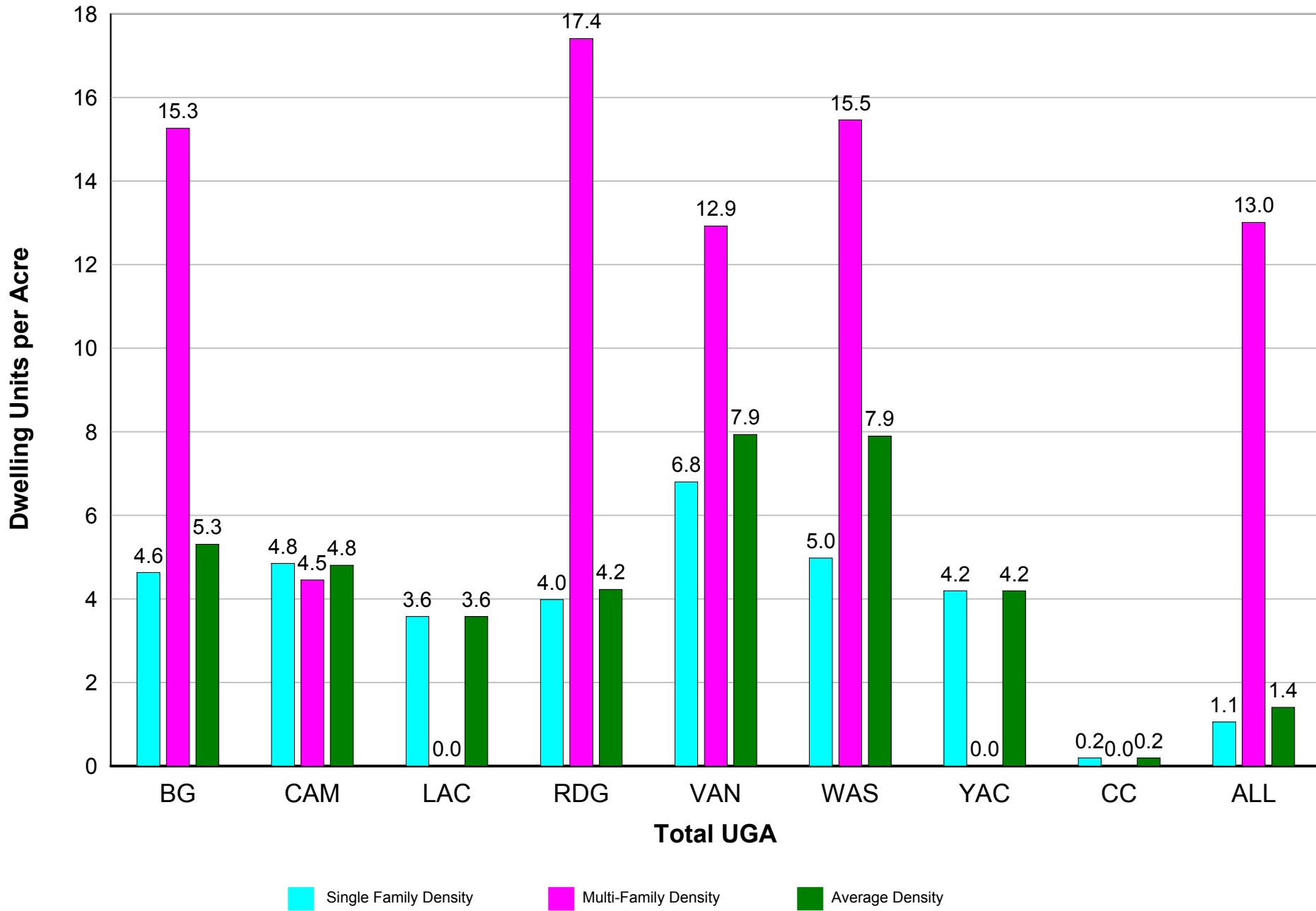
Residential Summary

Reporting Period: 1/1/2007 - 12/31/2007

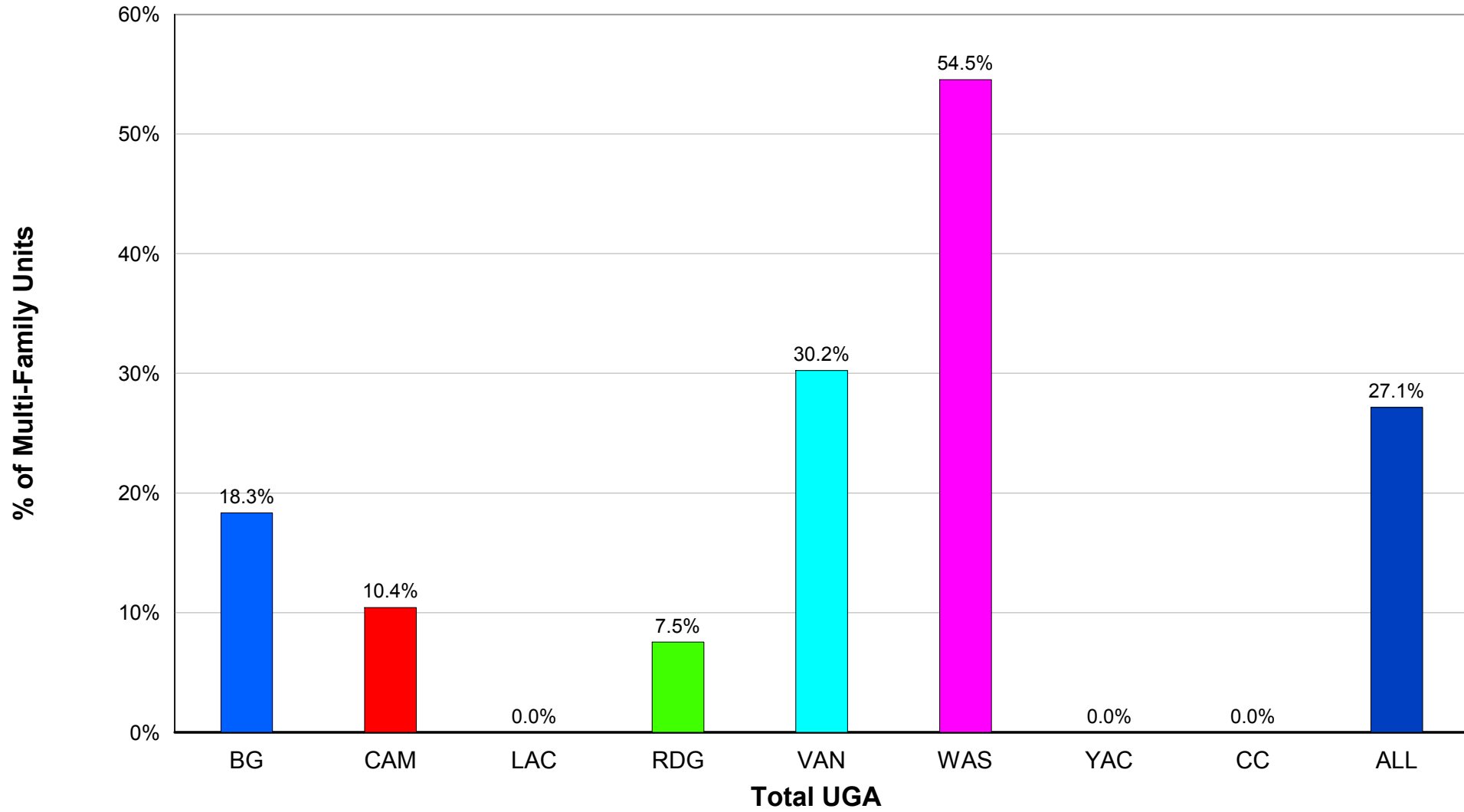
Jurisdiction	Single Family					Multi-Family					Average Density	% Multi-Family
	#Units			Acres	Net Density	#Units			Acres	Net Density		
	SFR	ADU	MOH			MFR	DUP	MHP				
Battle Ground	83	0	0	14.51	5.7	20	0	0	1.31	15.3	6.5	19.4%
Battle Ground UGA	6	0	0	4.71	1.3	0	0	0	0.00	0.0	1.3	0.0%
Sub Total	89	0	0	19.22	4.6	20	0	0	1.31	15.3	5.3	18.3%
Camas	103	0	0	21.25	4.8	12	0	0	2.69	4.5	4.8	10.4%
Camas UGA	0	0	0	0.00	0.0	0	0	0	0.00	0.0	0.0	0.0%
Sub Total	103	0	0	21.25	4.8	12	0	0	2.69	4.5	4.8	10.4%
La Center	13	0	0	2.30	5.7	0	0	0	0.00	0.0	5.7	0.0%
La Center UGA	1	0	0	1.61	0.6	0	0	0	0.00	0.0	0.6	0.0%
Sub Total	14	0	0	3.91	3.6	0	0	0	0.00	0.0	3.6	0.0%
Ridgefield	48	0	0	8.23	5.8	4	0	0	0.23	17.4	6.1	7.7%
Ridgefield UGA	1	0	0	4.07	0.2	0	0	0	0.00	0.0	0.2	0.0%
Sub Total	49	0	0	12.31	4.0	4	0	0	0.23	17.4	4.2	7.5%
Vancouver	410	4	2	48.56	8.6	427	18	0	40.95	10.9	9.6	51.7%
Vancouver UGA	904	0	0	145.60	6.2	123	4	0	3.31	38.3	6.9	12.3%
Sub Total	1,314	4	2	194.16	6.8	550	22	0	44.26	12.9	7.9	30.2%
Washougal	120	0	0	24.12	5.0	144	0	0	9.31	15.5	7.9	54.5%
Washougal UGA	0	0	0	0.00	0.0	0	0	0	0.00	0.0	0.0	0.0%
Sub Total	120	0	0	24.12	5.0	144	0	0	9.31	15.5	7.9	54.5%
Yacolt	7	0	0	1.67	4.2	0	0	0	0.00	0.0	4.2	0.0%
Yacolt UGA	0	0	0	0.00	0.0	0	0	0	0.00	0.0	0.0	0.0%
Sub Total	7	0	0	1.67	4.2	0	0	0	0.00	0.0	4.2	0.0%
Clark County (Rural)	300	1	14	1,632.29	0.2	0	0	0	0.00	0.0	0.2	0.0%
Sub Total (Cities)	784	4	2	120.64	6.5	607	18	0	54.50	11.5	8.1	44.2%
Sub Total (UGAs)	912	0	0	156.00	5.8	123	4	0	3.31	38.3	6.5	12.2%
Sub Total (Urban)	1,696	4	2	276.65	6.2	730	22	0	57.81	13.0	7.3	30.6%
Grand Total (Urban & Rural)	1,996	5	16	1,908.93	1.1	730	22	0	57.81	13.0	1.4	27.2%

Note: This data contains jurisdictional permit information that has a 1-3% error rate for the total number of fully completed permits received.

Residential Density








Multi-Family Units as a Percentage of Total Units

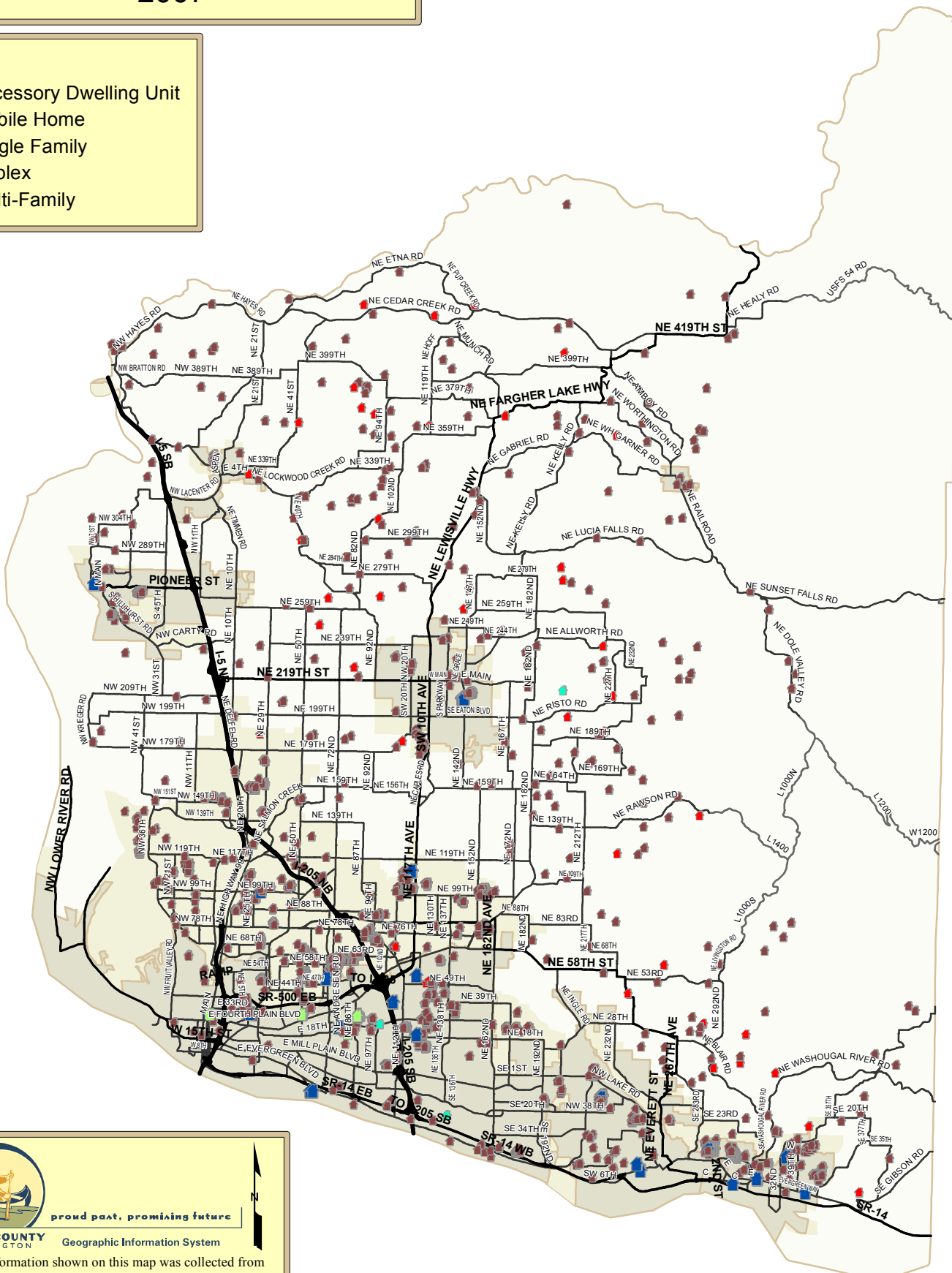


Residential Permit Summary

2007

KEY

-  Accessory Dwelling Unit
-  Mobile Home
-  Single Family
-  Duplex
-  Multi-Family



proud past, promising future

CLARK COUNTY

WASHINGTON Geographic Information System

NOTE: Information shown on this map was collected from several sources. Clark County accepts no responsibility for any inaccuracies that may be present.

0 11,500 23,000 46,000 Feet