

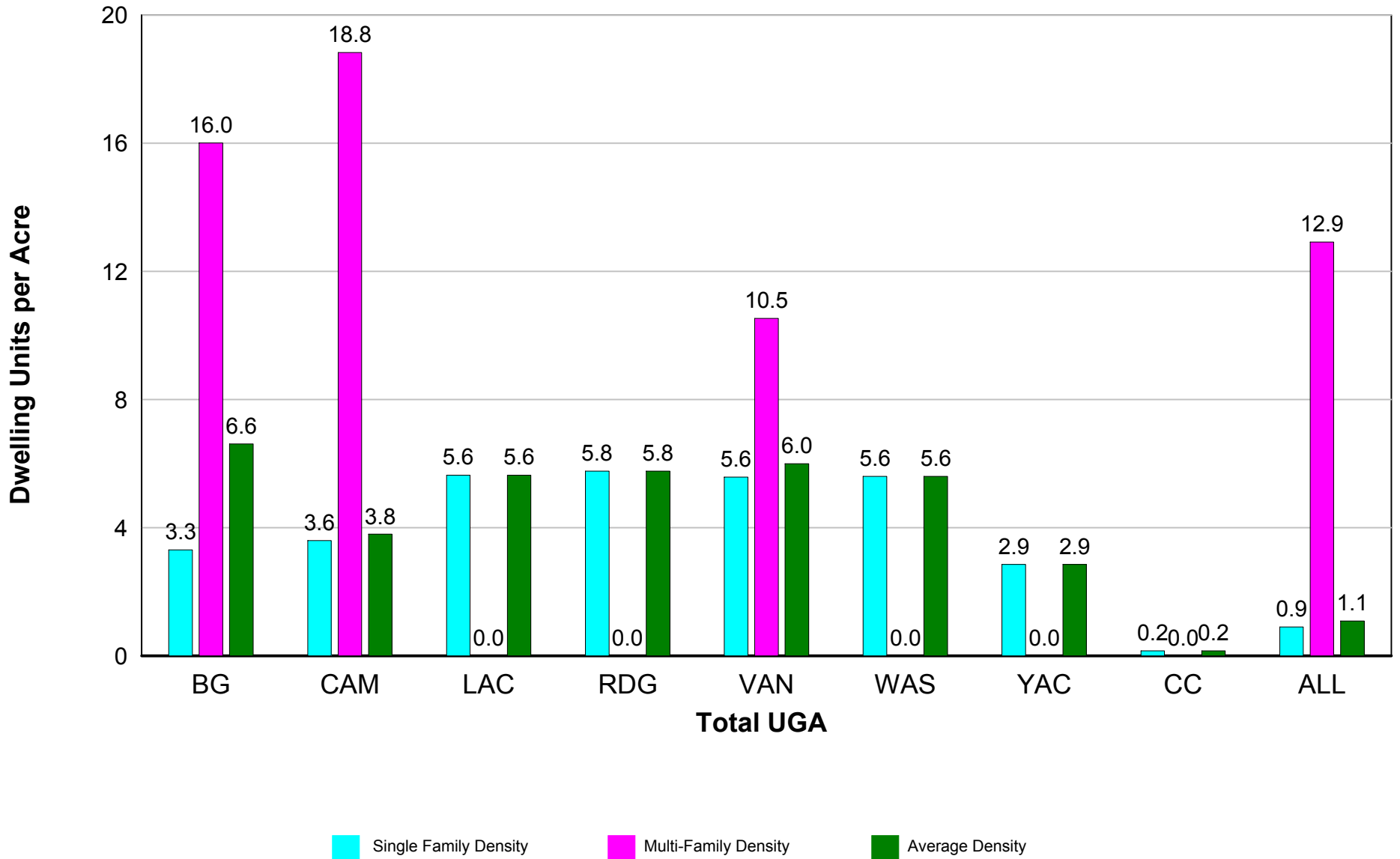
Residential Summary

Reporting Period: 1/1/2009 - 12/31/2009

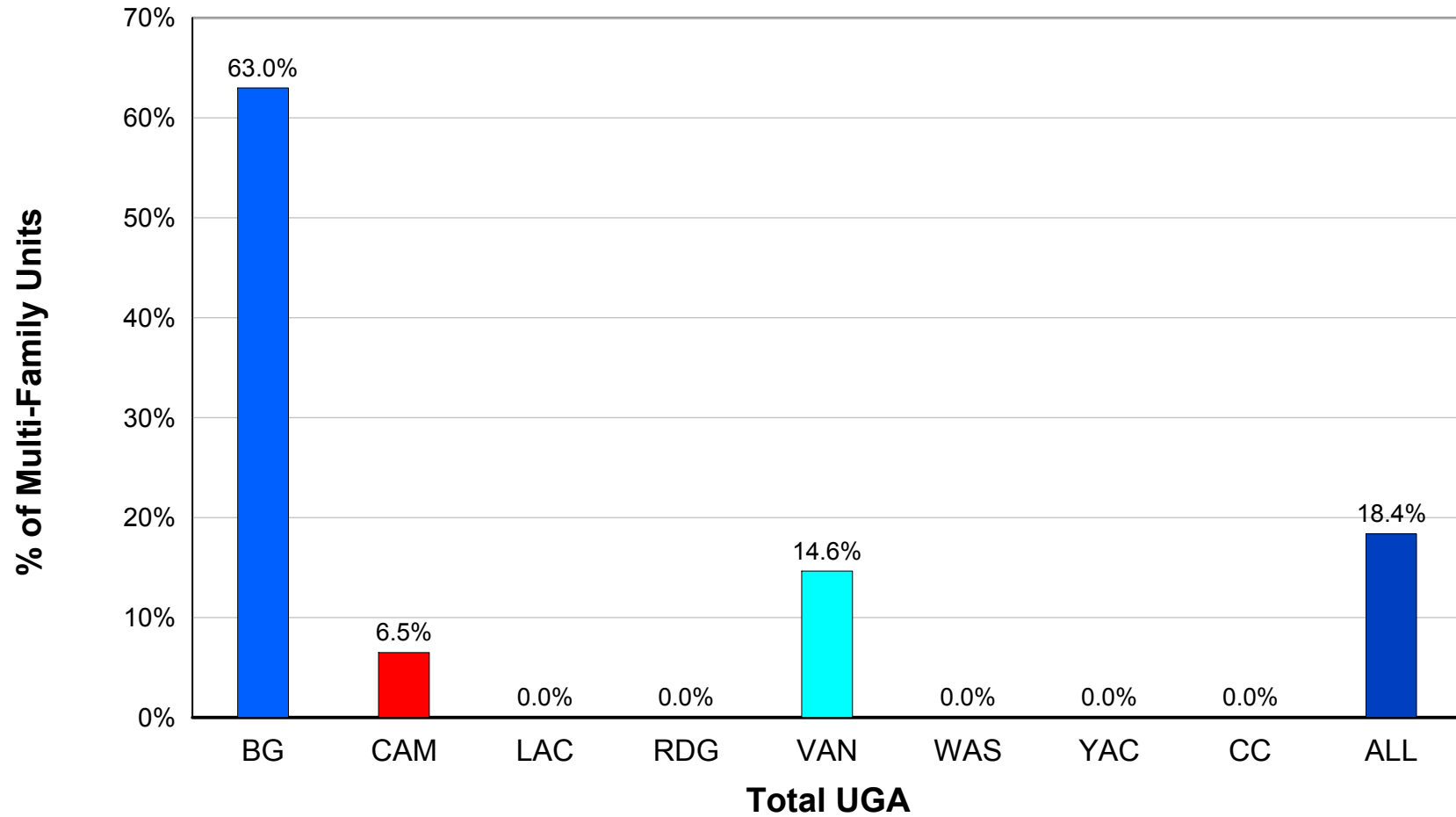
Jurisdiction	Single Family					Multi-Family					Average Density	% Multi-Family	% Single Family
	#Units			Acres	Net Density	#Units			Acres	Net Density			
	SFR	ADU	MOH			MFR	DUP	MHP					
Battle Ground	44	0	0	11.26	3.9	80	0	0	5.00	16.0	7.6	64.5%	35.5%
Battle Ground UGA	3	0	0	2.95	1.0	0	0	0	0.00	0.0	1.0	0.0%	100.0%
Sub Total	47	0	0	14.21	3.3	80	0	0	5.00	16.0	6.6	63.0%	37.0%
Camas	71	0	0	18.98	3.7	5	0	0	0.27	18.8	3.9	6.6%	93.4%
Camas UGA	0	0	1	1.04	1.0	0	0	0	0.00	0.0	1.0	0.0%	100.0%
Sub Total	71	0	1	20.02	3.6	5	0	0	0.27	18.8	3.8	6.5%	93.5%
La Center	4	0	0	0.71	5.6	0	0	0	0.00	0.0	5.6	0.0%	100.0%
La Center UGA	0	0	0	0.00	0.0	0	0	0	0.00	0.0	0.0	0.0%	100.0%
Sub Total	4	0	0	0.71	5.6	0	0	0	0.00	0.0	5.6	0.0%	100.0%
Ridgefield	21	0	0	3.64	5.8	0	0	0	0.00	0.0	5.8	0.0%	100.0%
Ridgefield UGA	0	0	0	0.00	0.0	0	0	0	0.00	0.0	0.0	0.0%	100.0%
Sub Total	21	0	0	3.64	5.8	0	0	0	0.00	0.0	5.8	0.0%	100.0%
Vancouver	119	0	1	22.31	5.4	71	2	0	6.98	10.5	6.6	37.8%	62.2%
Vancouver UGA	316	0	1	55.98	5.7	0	2	0	0.14	14.2	5.7	0.6%	99.4%
Sub Total	435	0	2	78.30	5.6	71	4	0	7.12	10.5	6.0	14.6%	85.4%
Washougal	22	0	0	3.93	5.6	0	0	0	0.00	0.0	5.6	0.0%	100.0%
Washougal UGA	0	0	0	0.00	0.0	0	0	0	0.00	0.0	0.0	0.0%	100.0%
Sub Total	22	0	0	3.93	5.6	0	0	0	0.00	0.0	5.6	0.0%	100.0%
Yacolt	5	0	0	1.75	2.9	0	0	0	0.00	0.0	2.9	0.0%	100.0%
Yacolt UGA	0	0	0	0.00	0.0	0	0	0	0.00	0.0	0.0	0.0%	100.0%
Sub Total	5	0	0	1.75	2.9	0	0	0	0.00	0.0	2.9	0.0%	100.0%
Clark County (Rural)	82	0	20	665.58	0.2	0	0	0	0.00	0.0	0.2	0.0%	100.0%
Sub Total (Cities)	286	0	1	62.59	4.6	156	2	0	12.25	12.9	5.9	35.5%	64.5%
Sub Total (UGAs)	319	0	2	59.98	5.4	0	2	0	0.14	14.2	5.4	0.6%	99.4%
Sub Total (Urban)	605	0	3	122.56	5.0	156	4	0	12.39	12.9	5.7	20.8%	79.2%

Note: This data contains jurisdictional permit information that has a 1-3% error rate for the total number of fully completed permits received.

Residential Density








Multi-Family Units as a Percentage of Total Units

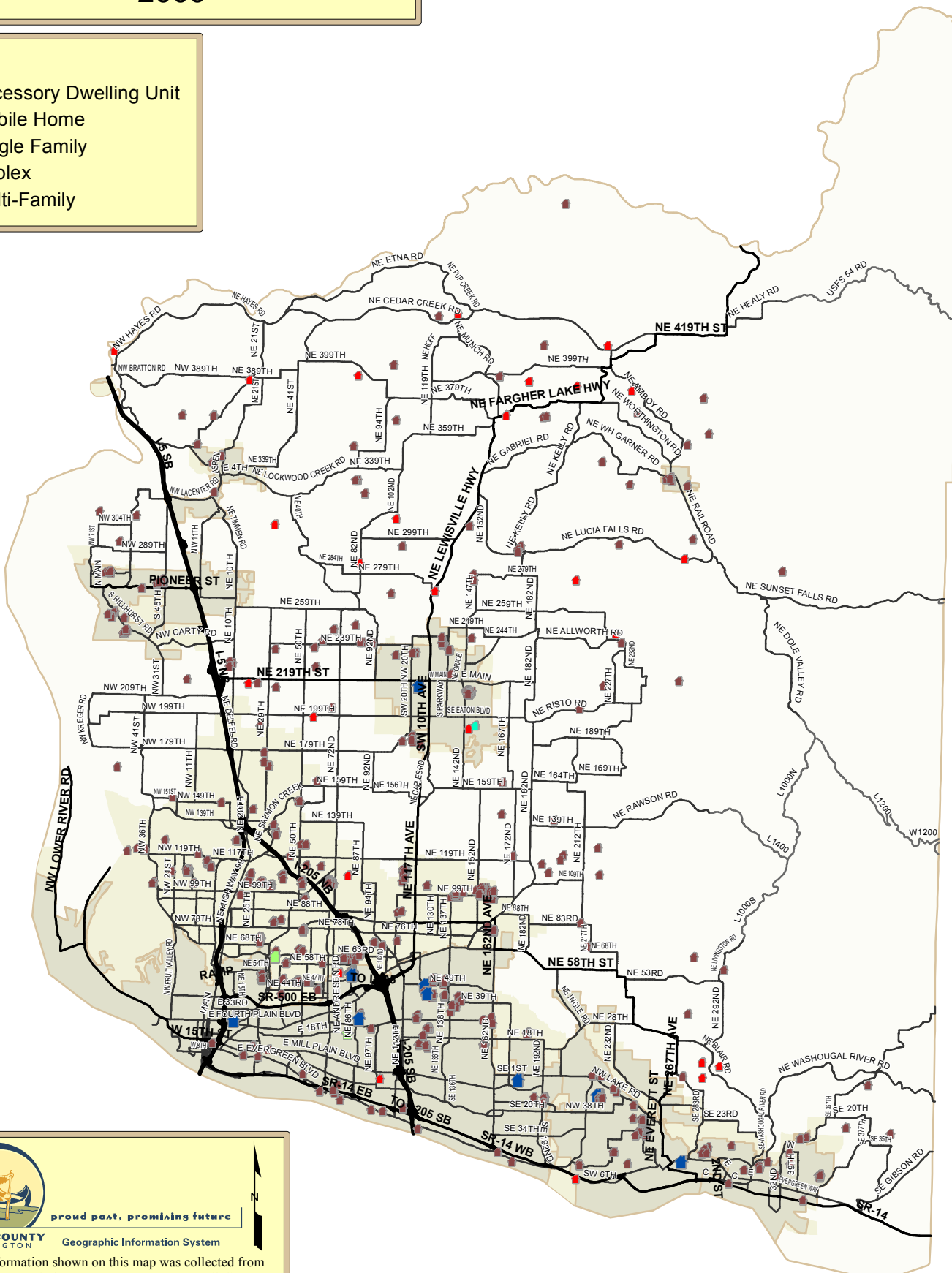


Residential Permit Summary

2009

KEY

-  Accessory Dwelling Unit
-  Mobile Home
-  Single Family
-  Duplex
-  Multi-Family



proud past, promising future

CLARK COUNTY Geographic Information System

NOTE: Information shown on this map was collected from several sources. Clark County accepts no responsibility for any inaccuracies that may be present.

0 11,500 23,000 46,000 Feet

Printed on: Jul 15, 2015
Project: c:\usr_prof\w\OrdID144784_116740\GMA Residential Permit Summary.mxd ()