

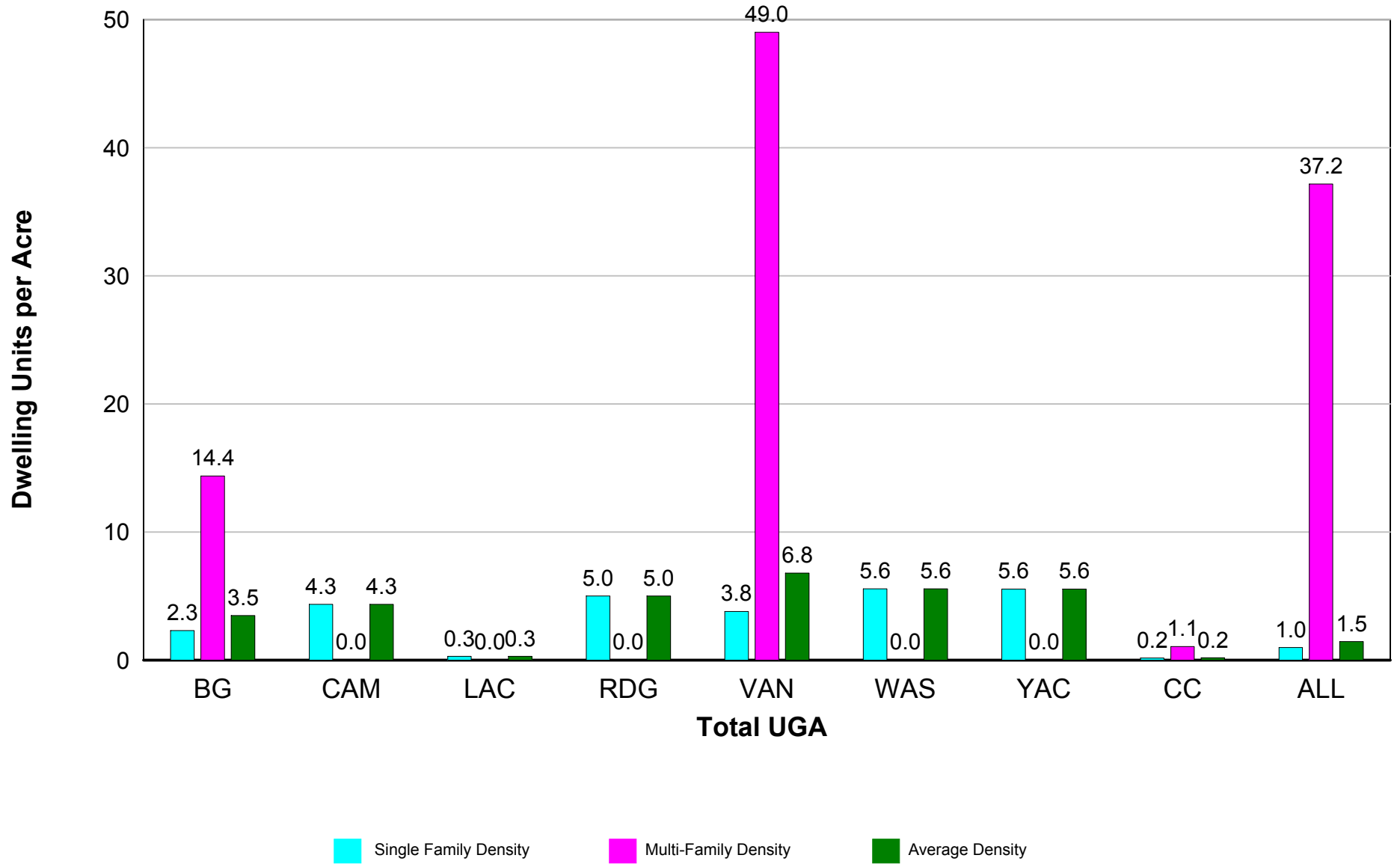
Residential Summary

Reporting Period: 1/1/2011 - 12/31/2011

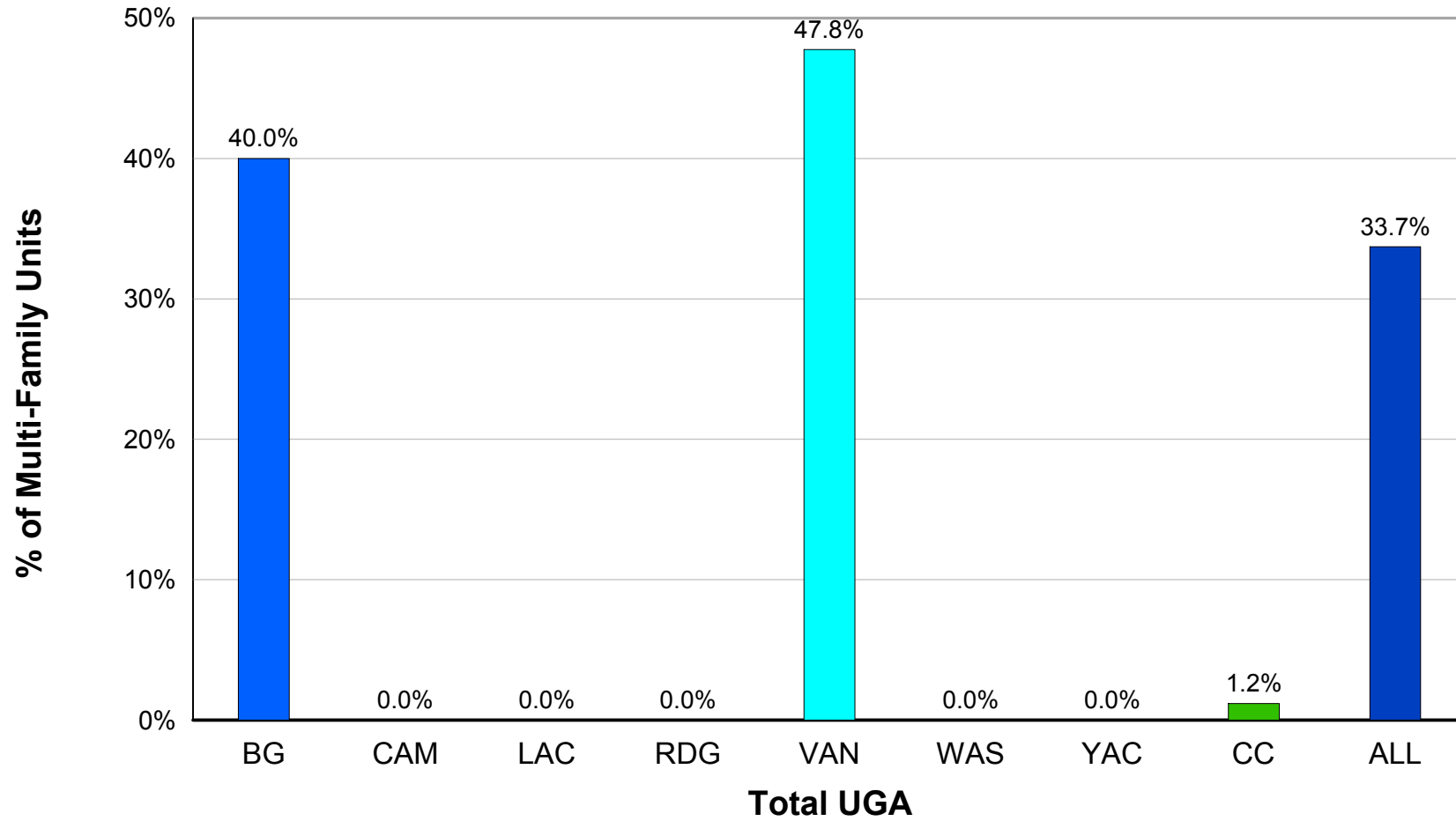
Jurisdiction	Single Family					Multi-Family					Average Density	% Multi-Family	% Single Family
	#Units			Acres	Net Density	#Units			Acres	Net Density			
	SFR	ADU	MOH			MFR	DUP	MHP					
Battle Ground	31	0	0	8.74	3.5	24	0	0	1.67	14.4	5.3	43.6%	56.4%
Battle Ground UGA	5	0	0	6.82	0.7	0	0	0	0.00	0.0	0.7	0.0%	100.0%
Sub Total	36	0	0	15.56	2.3	24	0	0	1.67	14.4	3.5	40.0%	60.0%
Camas	60	0	0	12.88	4.7	0	0	0	0.00	0.0	4.7	0.0%	100.0%
Camas UGA	3	0	0	1.61	1.9	0	0	0	0.00	0.0	1.9	0.0%	100.0%
Sub Total	63	0	0	14.49	4.3	0	0	0	0.00	0.0	4.3	0.0%	100.0%
La Center	5	0	0	0.98	5.1	0	0	0	0.00	0.0	5.1	0.0%	100.0%
La Center UGA	3	0	0	26.68	0.1	0	0	0	0.00	0.0	0.1	0.0%	100.0%
Sub Total	8	0	0	27.65	0.3	0	0	0	0.00	0.0	0.3	0.0%	100.0%
Ridgefield	55	0	0	10.97	5.0	0	0	0	0.00	0.0	5.0	0.0%	100.0%
Ridgefield UGA	0	0	0	0.00	0.0	0	0	0	0.00	0.0	0.0	0.0%	100.0%
Sub Total	55	0	0	10.97	5.0	0	0	0	0.00	0.0	5.0	0.0%	100.0%
Vancouver	90	2	0	16.13	5.7	89	3	0	2.47	37.3	9.9	50.0%	50.0%
Vancouver UGA	231	2	1	69.67	3.4	206	0	0	3.62	57.0	6.0	46.8%	53.2%
Sub Total	321	4	1	85.80	3.8	295	3	0	6.08	49.0	6.8	47.8%	52.2%
Washougal	61	0	0	9.74	6.3	0	0	0	0.00	0.0	6.3	0.0%	100.0%
Washougal UGA	1	0	0	1.39	0.7	0	0	0	0.00	0.0	0.7	0.0%	100.0%
Sub Total	62	0	0	11.13	5.6	0	0	0	0.00	0.0	5.6	0.0%	100.0%
Yacolt	1	0	0	0.18	5.6	0	0	0	0.00	0.0	5.6	0.0%	100.0%
Yacolt UGA	0	0	0	0.00	0.0	0	0	0	0.00	0.0	0.0	0.0%	100.0%
Sub Total	1	0	0	0.18	5.6	0	0	0	0.00	0.0	5.6	0.0%	100.0%
Clark County (Rural)	82	0	2	482.63	0.2	1	0	0	0.94	1.1	0.2	1.2%	98.8%
Sub Total (Cities)	303	2	0	59.61	5.1	113	3	0	4.14	28.0	6.6	27.6%	72.4%
Sub Total (UGAs)	243	2	1	106.16	2.3	206	0	0	3.62	57.0	4.1	45.6%	54.4%
Sub Total (Urban)	546	4	1	165.77	3.3	319	3	0	7.75	41.5	5.0	36.9%	63.1%

Note: This data contains jurisdictional permit information that has a 1-3% error rate for the total number of fully completed permits received.

Residential Density








Multi-Family Units as a Percentage of Total Units

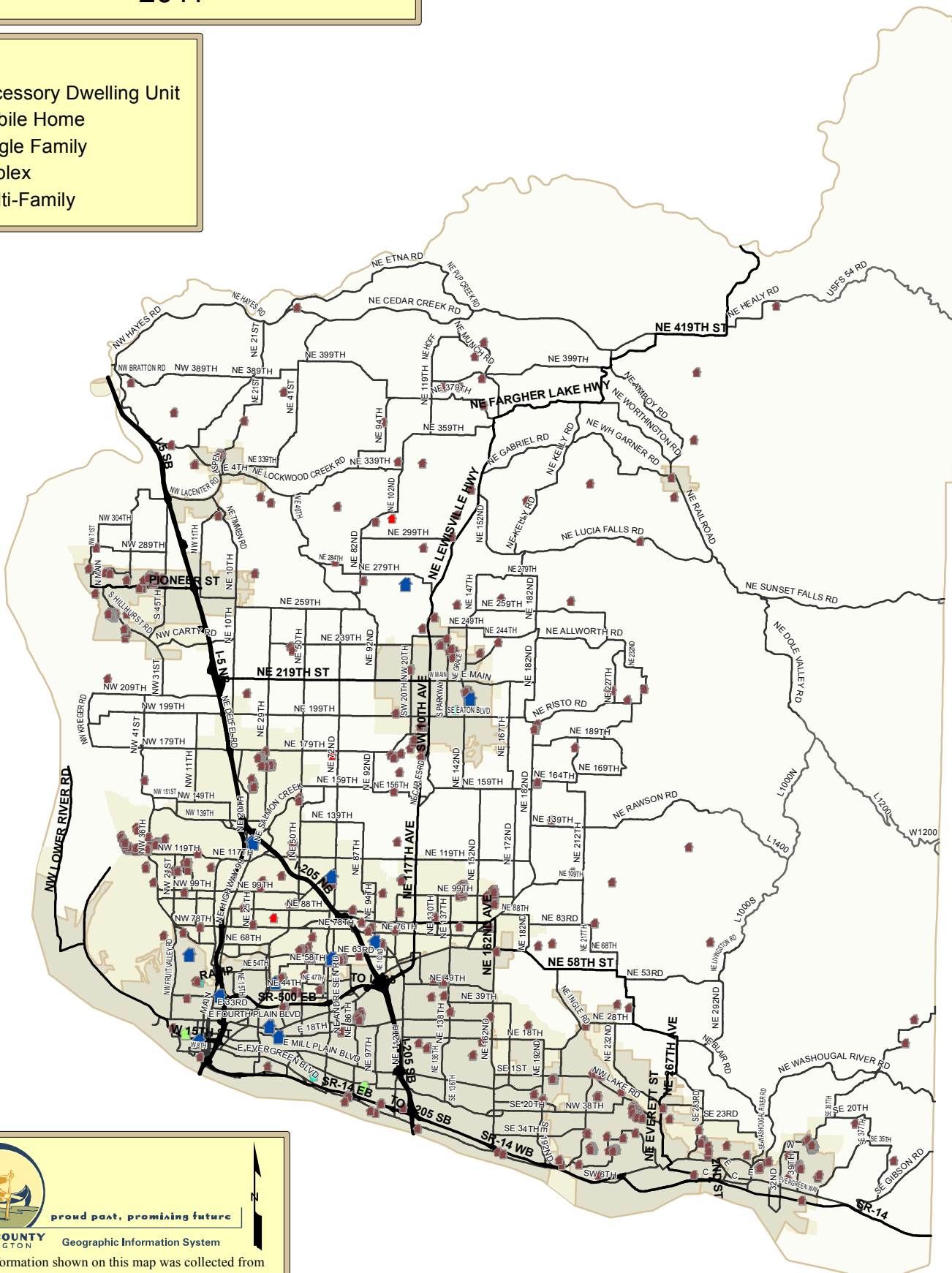


Residential Permit Summary

2011

KEY

-  Accessory Dwelling Unit
-  Mobile Home
-  Single Family
-  Duplex
-  Multi-Family



proud past, promising future

CLARK COUNTY
WASHINGTON Geographic Information System

NOTE: Information shown on this map was collected from several sources. Clark County accepts no responsibility for any inaccuracies that may be present.

0 11,500 23,000 46,000
Feet

Printed on: Jul 15, 2015
Project: c:\usr_prof\w\OrdID144785_283439\GMA Residential Permit Summary.mxd ()