

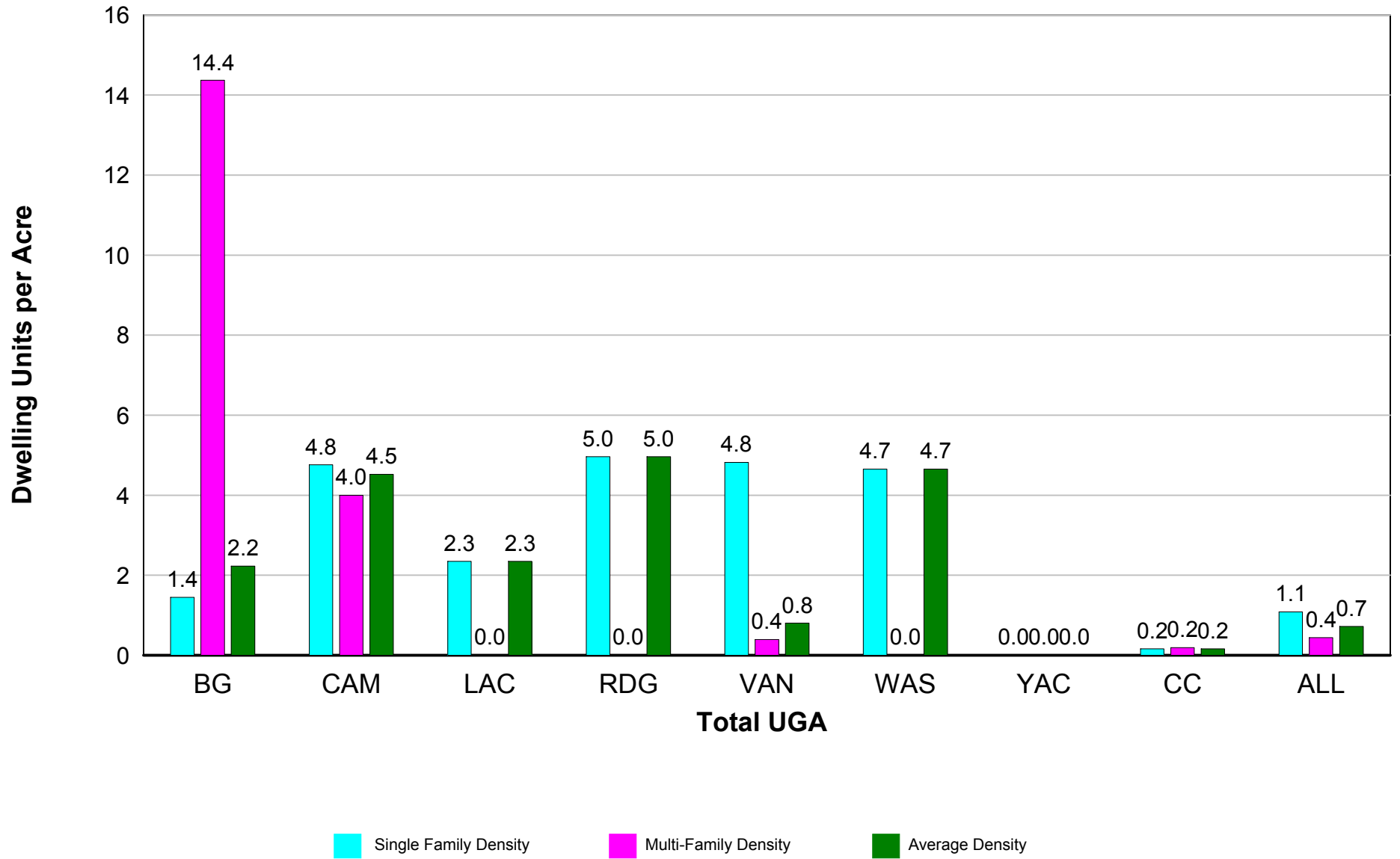
**Residential Summary**

Reporting Period: 1/1/2012 - 12/31/2012

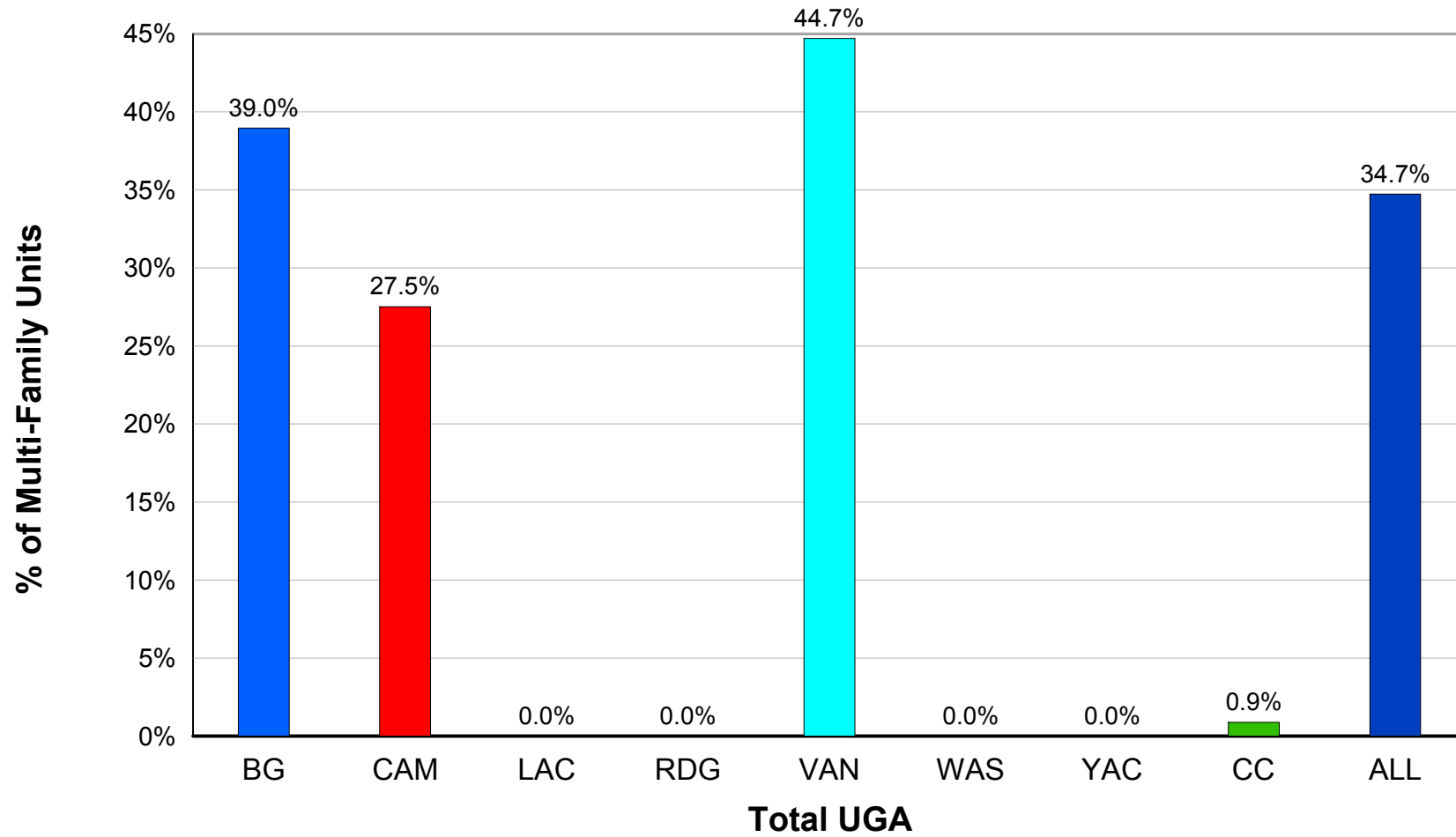
Jurisdiction	Single Family					Multi-Family					Average Density	% Multi-Family	% Single Family
	#Units			Acres	Net Density	#Units			Acres	Net Density			
	SFR	ADU	MOH			MFR	DUP	MHP					
Battle Ground	41	0	0	22.70	1.8	30	0	0	2.09	14.4	2.9	42.3%	57.7%
Battle Ground UGA	6	0	0	9.79	0.6	0	0	0	0.00	0.0	0.6	0.0%	100.0%
Sub Total	47	0	0	32.49	1.4	30	0	0	2.09	14.4	2.2	39.0%	61.0%
Camas	76	0	0	16.13	4.7	30	0	0	7.51	4.0	4.5	28.3%	71.7%
Camas UGA	3	0	0	0.45	6.6	0	0	0	0.00	0.0	6.6	0.0%	100.0%
Sub Total	79	0	0	16.59	4.8	30	0	0	7.51	4.0	4.5	27.5%	72.5%
La Center	5	0	0	0.96	5.2	0	0	0	0.00	0.0	5.2	0.0%	100.0%
La Center UGA	2	0	0	2.02	1.0	0	0	0	0.00	0.0	1.0	0.0%	100.0%
Sub Total	7	0	0	2.98	2.3	0	0	0	0.00	0.0	2.3	0.0%	100.0%
Ridgefield	119	0	0	19.05	6.2	0	0	0	0.00	0.0	6.2	0.0%	100.0%
Ridgefield UGA	1	0	0	5.13	0.2	0	0	0	0.00	0.0	0.2	0.0%	100.0%
Sub Total	120	0	0	24.18	5.0	0	0	0	0.00	0.0	5.0	0.0%	100.0%
Vancouver	180	2	0	31.19	5.8	305	0	0	1,170.57	0.3	0.4	62.6%	37.4%
Vancouver UGA	397	0	0	88.92	4.5	163	0	0	14.49	11.3	5.4	29.1%	70.9%
Sub Total	577	2	0	120.11	4.8	468	0	0	1,185.06	0.4	0.8	44.7%	55.3%
Washougal	49	0	0	9.23	5.3	0	0	0	0.00	0.0	5.3	0.0%	100.0%
Washougal UGA	1	0	0	1.51	0.7	0	0	0	0.00	0.0	0.7	0.0%	100.0%
Sub Total	50	0	0	10.74	4.7	0	0	0	0.00	0.0	4.7	0.0%	100.0%
Yacolt	0	0	0	0.00	0.0	0	0	0	0.00	0.0	0.0	0.0%	100.0%
Yacolt UGA	0	0	0	0.00	0.0	0	0	0	0.00	0.0	0.0	0.0%	100.0%
Sub Total	0	0	0	0.00	0.0	0	0	0	0.00	0.0	0.0	0.0%	100.0%
Clark County (Rural)	112	0	0	708.26	0.2	1	0	0	5.26	0.2	0.2	0.9%	99.1%
Sub Total (Cities)	470	2	0	99.27	4.8	365	0	0	1,180.16	0.3	0.7	43.6%	56.4%
Sub Total (UGAs)	410	0	0	107.82	3.8	163	0	0	14.49	11.3	4.7	28.4%	71.6%
Sub Total (Urban)	880	2	0	207.09	4.3	528	0	0	1,194.65	0.4	1.0	37.4%	62.6%

Note: This data contains jurisdictional permit information that has a 1-3% error rate for the total number of fully completed permits received.

# Residential Density








## Multi-Family Units as a Percentage of Total Units

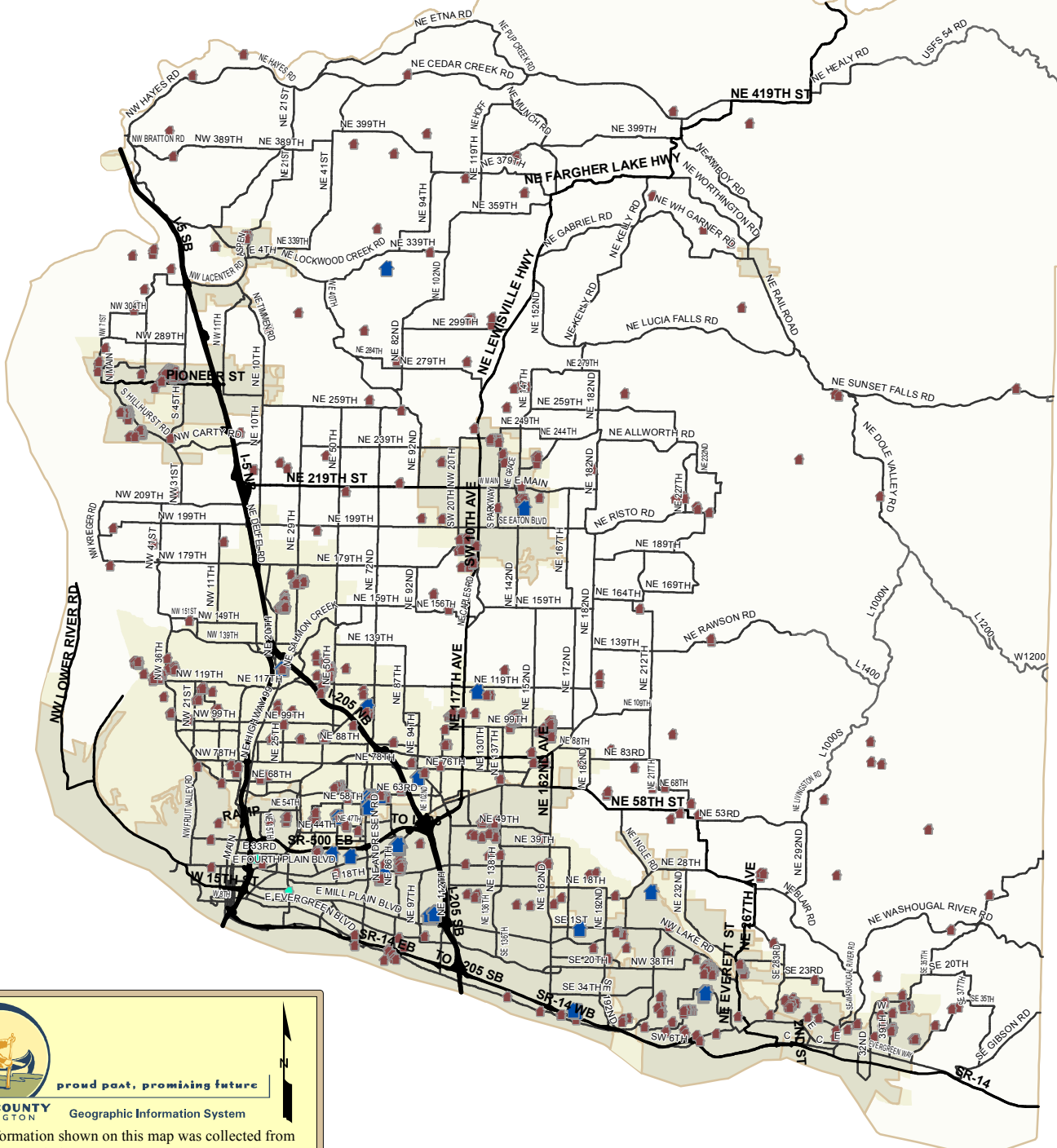


# Residential Permit Summary

## 2012

### KEY

-  Accessory Dwelling Unit
-  Mobile Home
-  Single Family
-  Duplex
-  Multi-Family



CLARK COUNTY  
WASHINGTON Geographic Information System

NOTE: Information shown on this map was collected from several sources. Clark County accepts no responsibility for any inaccuracies that may be present.

0 11,500 23,000 46,000 Feet