

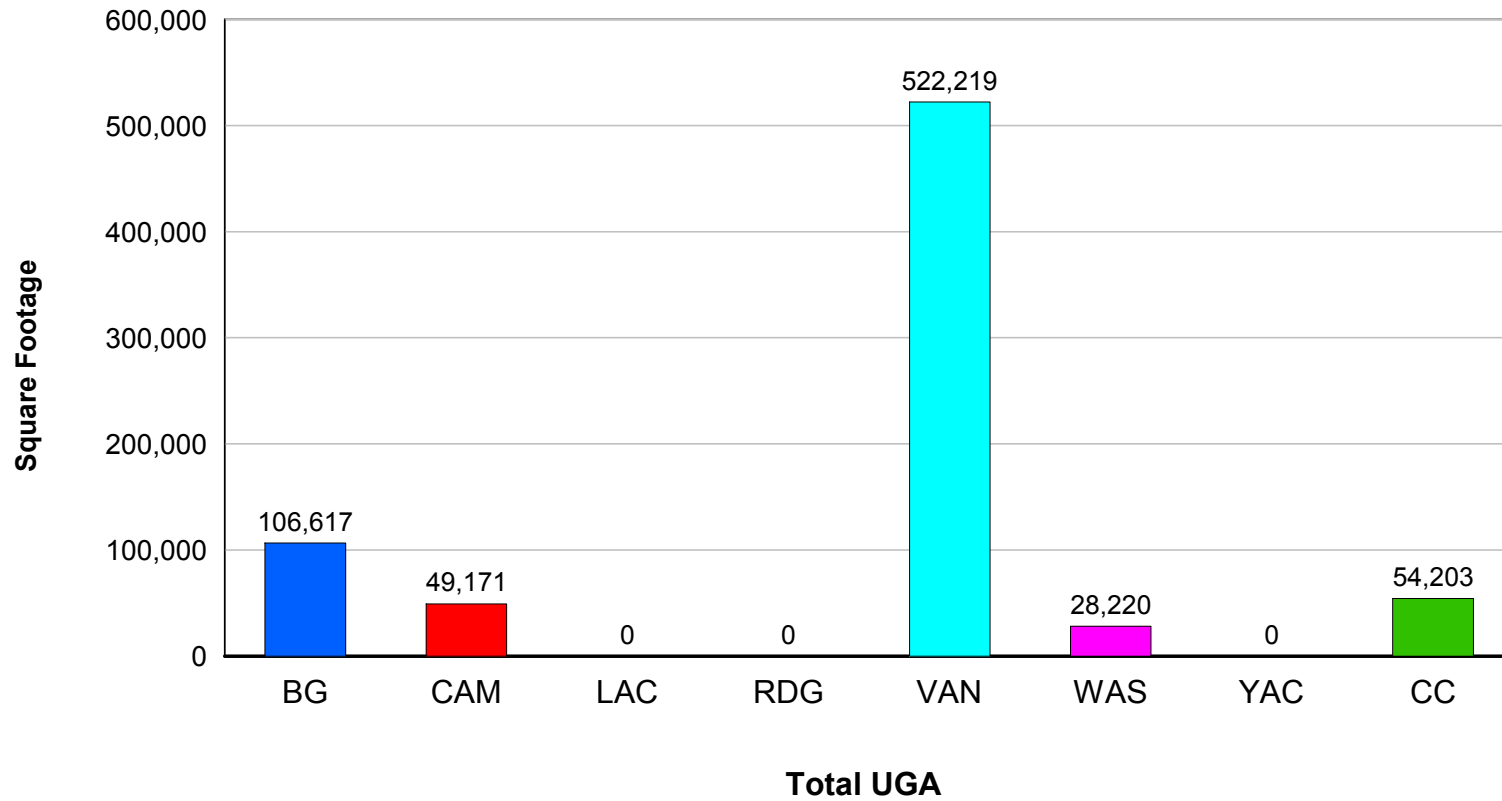
Non-Residential Summary

Reporting Period: 1/1/2015 - 12/31/2015

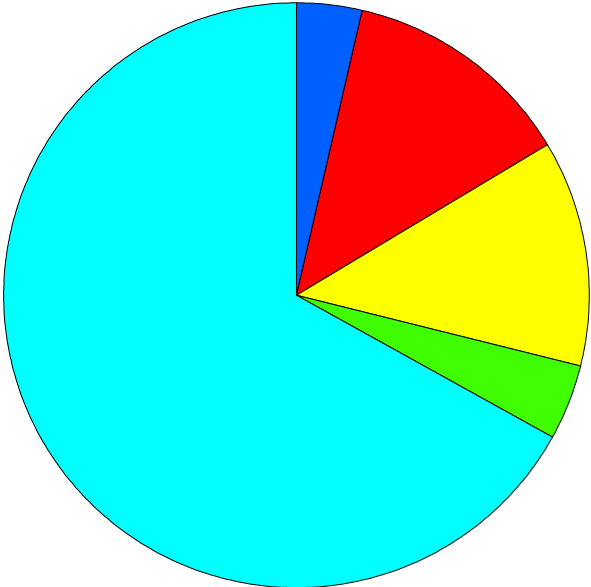
| Jurisdiction | Retail | | Office | | Institutional | | Industrial | | Others | | Total | | | | |
|--|----------|---------------|----------|---------------|---------------|---------------|------------|---------------|-----------|----------------|-----------|----------------|---------------|---------------|-------------|
| | No | SqFt | No | SqFt | No | SqFt | No | SqFt | No | SqFt | No | SqFt | Site ac. | CA ac. | FAR |
| Battle Ground | 1 | 4,534 | 2 | 2,148 | 1 | 15,488 | 2 | 41,579 | 8 | 42,868 | 14 | 106,617 | 24.18 | 21.86 | 1.06 |
| Battle Ground UGA | 0 | 0 | 0 | 0 | 0 | 0 | 0 | 0 | 0 | 0 | 0 | 0 | 0.00 | 0.00 | 0.00 |
| Sub Total | 1 | 4,534 | 2 | 2,148 | 1 | 15,488 | 2 | 41,579 | 8 | 42,868 | 14 | 106,617 | 24.18 | 21.86 | 1.06 |
| Camas | 0 | 0 | 2 | 25,696 | 1 | 5 | 0 | 0 | 3 | 23,470 | 6 | 49,171 | 167.58 | 0.05 | 0.01 |
| Camas UGA | 0 | 0 | 0 | 0 | 0 | 0 | 0 | 0 | 0 | 0 | 0 | 0 | 0.00 | 0.00 | 0.00 |
| Sub Total | 0 | 0 | 2 | 25,696 | 1 | 5 | 0 | 0 | 3 | 23,470 | 6 | 49,171 | 167.58 | 0.05 | 0.01 |
| La Center | 0 | 0 | 0 | 0 | 0 | 0 | 0 | 0 | 0 | 0 | 0 | 0 | 0.00 | 0.00 | 0.00 |
| La Center UGA | 0 | 0 | 0 | 0 | 0 | 0 | 0 | 0 | 0 | 0 | 0 | 0 | 0.00 | 0.00 | 0.00 |
| Sub Total | 0 | 0 | 0 | 0 | 0 | 0 | 0 | 0 | 0 | 0 | 0 | 0 | 0.00 | 0.00 | 0.00 |
| Ridgefield | 0 | 0 | 0 | 0 | 0 | 0 | 0 | 0 | 0 | 0 | 0 | 0 | 0.00 | 0.00 | 0.00 |
| Ridgefield UGA | 0 | 0 | 0 | 0 | 0 | 0 | 0 | 0 | 0 | 0 | 0 | 0 | 0.00 | 0.00 | 0.00 |
| Sub Total | 0 | 0 | 0 | 0 | 0 | 0 | 0 | 0 | 0 | 0 | 0 | 0 | 0.00 | 0.00 | 0.00 |
| Vancouver | 0 | 0 | 0 | 0 | 0 | 0 | 0 | 0 | 16 | 319,621 | 16 | 319,621 | 245.88 | 76.90 | 0.04 |
| Vancouver UGA | 6 | 22,541 | 1 | 3,172 | 3 | 54,658 | 1 | 30,171 | 14 | 92,056 | 25 | 202,598 | 110.75 | 26.98 | 0.06 |
| Sub Total | 6 | 22,541 | 1 | 3,172 | 3 | 54,658 | 1 | 30,171 | 30 | 411,677 | 41 | 522,219 | 356.63 | 103.88 | 0.05 |
| Washougal | 0 | 0 | 0 | 0 | 0 | 0 | 0 | 0 | 1 | 28,220 | 1 | 28,220 | 8.24 | 0.00 | 0.08 |
| Washougal UGA | 0 | 0 | 0 | 0 | 0 | 0 | 0 | 0 | 0 | 0 | 0 | 0 | 0.00 | 0.00 | 0.00 |
| Sub Total | 0 | 0 | 0 | 0 | 0 | 0 | 0 | 0 | 1 | 28,220 | 1 | 28,220 | 8.24 | 0.00 | 0.08 |
| Yacolt | 0 | 0 | 0 | 0 | 0 | 0 | 0 | 0 | 0 | 0 | 0 | 0 | 0.00 | 0.00 | 0.00 |
| Yacolt UGA | 0 | 0 | 0 | 0 | 0 | 0 | 0 | 0 | 0 | 0 | 0 | 0 | 0.00 | 0.00 | 0.00 |
| Sub Total | 0 | 0 | 0 | 0 | 0 | 0 | 0 | 0 | 0 | 0 | 0 | 0 | 0.00 | 0.00 | 0.00 |
| Clark County (Rural) | 0 | 0 | 0 | 0 | 5 | 26,344 | 2 | 24,867 | 4 | 2,992 | 11 | 54,203 | 80.12 | 22.72 | 0.02 |
| Sub Total (Cities) | 1 | 4,534 | 4 | 27,844 | 2 | 15,493 | 2 | 41,579 | 28 | 414,179 | 37 | 503,629 | 445.88 | 98.81 | 0.03 |
| Sub Total (UGAs) | 6 | 22,541 | 1 | 3,172 | 3 | 54,658 | 1 | 30,171 | 14 | 92,056 | 25 | 202,598 | 110.75 | 26.98 | 0.06 |
| Sub Total (Urban) | 7 | 27,075 | 5 | 31,016 | 5 | 70,151 | 3 | 71,750 | 42 | 506,235 | 62 | 706,227 | 556.62 | 125.79 | 0.04 |
| Grand Total (Urban & Rural) | 7 | 27,075 | 5 | 31,016 | 10 | 96,495 | 5 | 96,617 | 46 | 509,227 | 73 | 760,430 | 636.74 | 148.51 | 0.04 |

Note: This data contains jurisdictional permit information that has a 1-3% error rate for the total number of fully completed permits received.

Non-Residential Square Footage by Jurisdiction



Non-Residential Square Footage by Type

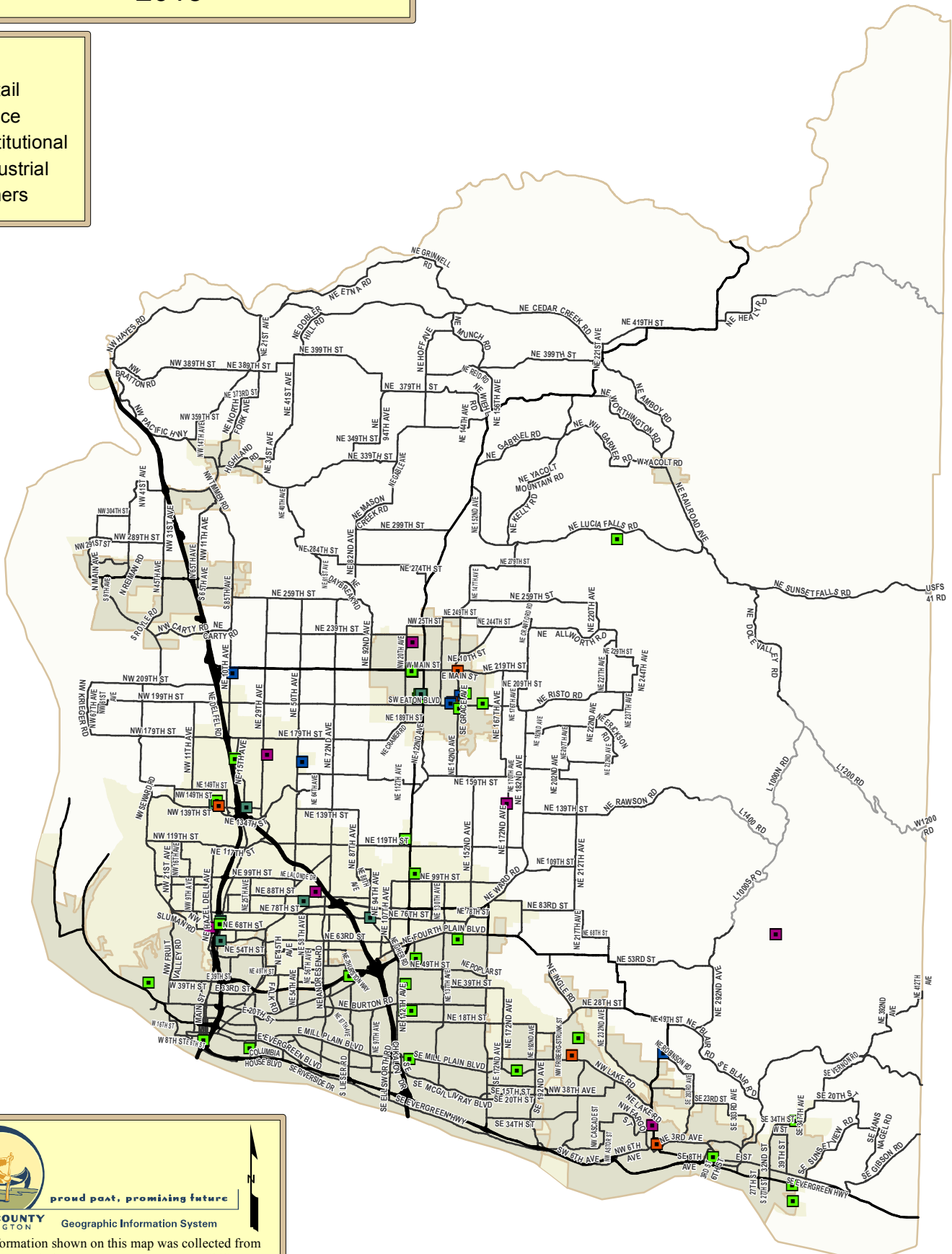


| | |
|-------------------|---------------|
| Commercial Retail | 3.6% |
| Industrial | 12.7% |
| Institutional | 12.7% |
| Office | 4.1% |
| Other Commercial | 67.0% |
| Total: | 100.0% |

Non-Residential Permit Summary 2015

KEY

- Retail
- Office
- Institutional
- Industrial
- Others



proud past, promising future

CLARK COUNTY
WASHINGTON Geographic Information System

NOTE: Information shown on this map was collected from several sources. Clark County accepts no responsibility for any inaccuracies that may be present.

0 11,500 23,000 46,000 Feet