


















## Vancouver Urban Growth Area

Comprehensive Plan

### KEY

-  Incorporated Area
-  Urban Growth Area
-  County Boundary
- Comprehensive Plan Overlay**
-  Railroad Industrial Urban Reserve
-  Surface Mining
- Comprehensive Plan**
-  Urban Low Density Residential
-  Urban Medium Density Residential
-  Urban High Density Residential
-  Mixed Use
-  Commercial
-  Industrial
-  Heavy Industrial
-  Public Facility
-  Bonneville Power Administration
-  Parks/Open Space
-  Airport
-  Water



**NOTE:** Information shown on this map was collected from several sources. Clark County accepts no responsibility for any inaccuracies that may be present.




Figure 16