

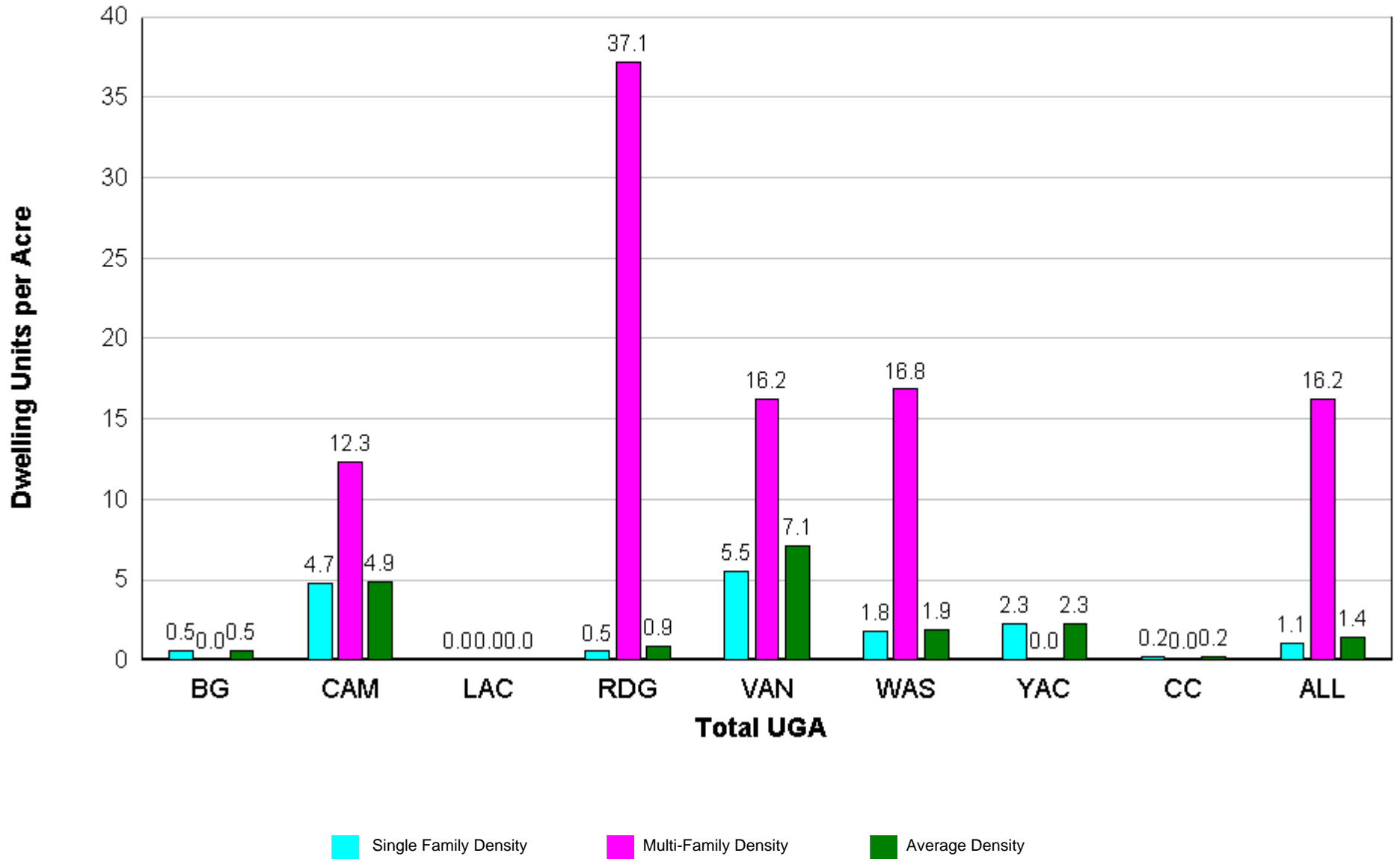
## Residential Summary

Reporting Period: 1/1/2001 - 12/31/2001

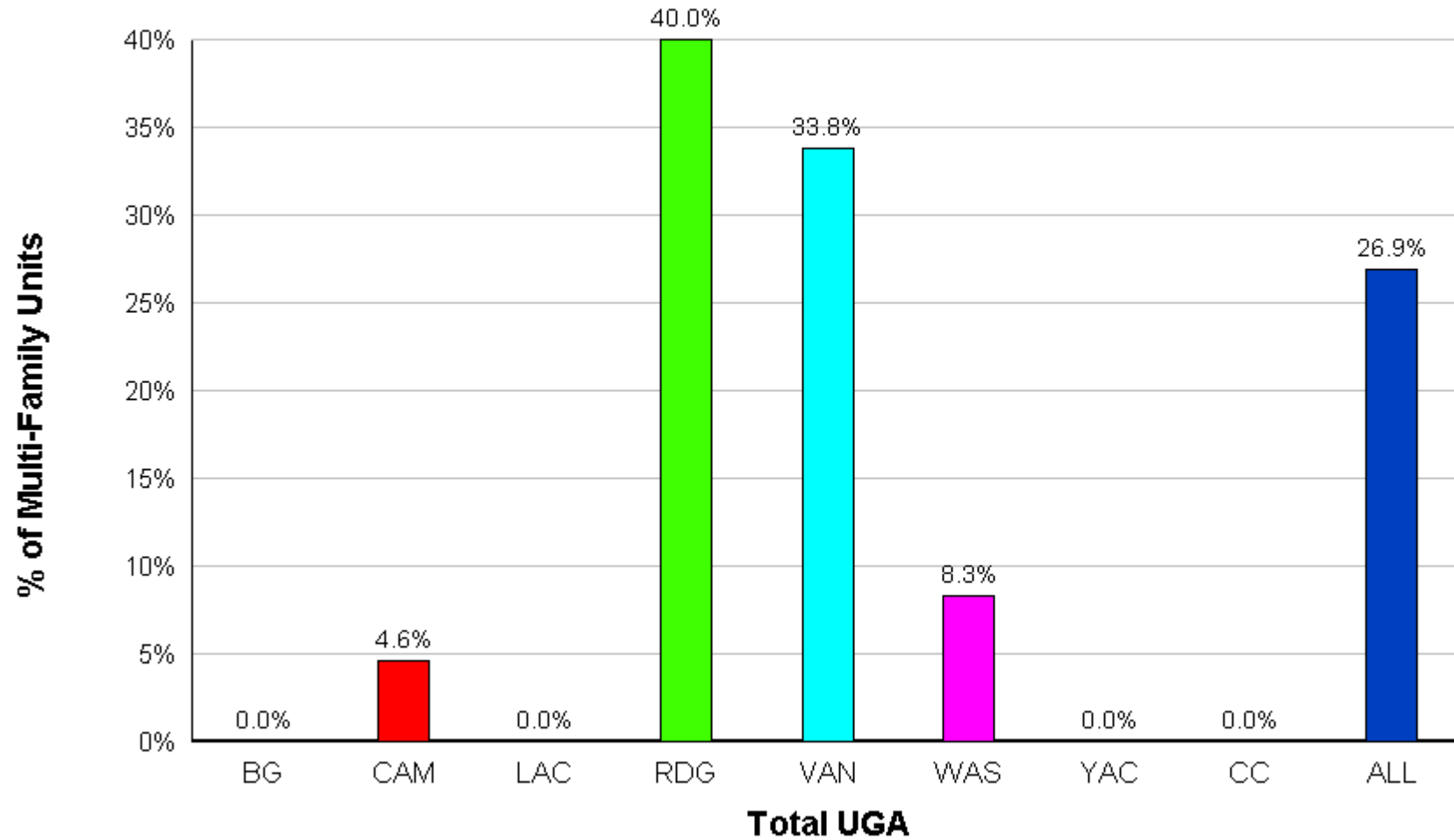
Jurisdiction	Single Family					Multi-Family					Average Density	% Multi-Family
	#Units			Acres	Net Density	#Units			Acres	Net Density		
	SFR	ADU	MOH			MFR	DUP	MHP				
Battle Ground	0	0	0	0.00	0.0	0	0	0	0.00	0.0	0.0	0.0%
Battle Ground UGA	4	0	1	9.11	0.5	0	0	0	0.00	0.0	0.5	0.0%
Sub Total	4	0	1	9.11	0.5	0	0	0	0.00	0.0	0.5	0.0%
Camas	239	0	0	50.12	4.8	0	14	0	1.14	12.3	4.9	5.5%
Camas UGA	50	0	0	10.84	4.6	0	0	0	0.00	0.0	4.6	0.0%
Sub Total	289	0	0	60.96	4.7	0	14	0	1.14	12.3	4.9	4.6%
La Center	0	0	0	0.00	0.0	0	0	0	0.00	0.0	0.0	0.0%
La Center UGA	0	0	0	0.00	0.0	0	0	0	0.00	0.0	0.0	0.0%
Sub Total	0	0	0	0.00	0.0	0	0	0	0.00	0.0	0.0	0.0%
Ridgefield	6	0	0	11.25	0.5	4	0	0	0.11	37.1	0.9	40.0%
Ridgefield UGA	0	0	0	0.00	0.0	0	0	0	0.00	0.0	0.0	0.0%
Sub Total	6	0	0	11.25	0.5	4	0	0	0.11	37.1	0.9	40.0%
Vancouver	521	1	0	84.67	6.2	998	28	0	49.41	20.8	11.5	66.3%
Vancouver UGA	1,486	1	23	282.93	5.3	10	0	0	14.43	0.7	5.1	0.7%
Sub Total	2,007	2	23	367.61	5.5	1,008	28	0	63.83	16.2	7.1	33.8%
Washougal	115	0	0	62.89	1.8	10	0	0	0.59	16.8	2.0	8.0%
Washougal UGA	0	0	0	0.00	0.0	0	0	0	0.00	0.0	0.0	0.0%
Sub Total	115	0	0	62.89	1.8	10	0	0	0.59	16.8	2.0	8.0%
Yacolt	18	0	1	6.73	2.8	0	0	0	0.00	0.0	2.8	0.0%
Yacolt UGA	0	0	1	2.00	0.5	0	0	0	0.00	0.0	0.5	0.0%
Sub Total	18	0	2	8.73	2.3	0	0	0	0.00	0.0	2.3	0.0%
Clark County (Rural)	354	5	72	2,194.91	0.2	0	0	0	0.00	0.0	0.2	0.0%
Sub Total (Cities)	899	1	1	215.66	4.2	1,012	42	0	51.25	20.6	7.3	53.9%
Sub Total (UGAs)	1,540	1	25	304.88	5.1	10	0	0	14.43	0.7	4.9	0.6%
Sub Total (Urban)	2,439	2	26	520.55	4.7	1,022	42	0	65.67	16.2	6.0	30.1%
<b>Grand Total (Urban &amp; Rural)</b>	<b>2,793</b>	<b>7</b>	<b>98</b>	<b>2,715.46</b>	<b>1.1</b>	<b>1,022</b>	<b>42</b>	<b>0</b>	<b>65.67</b>	<b>16.2</b>	<b>1.4</b>	<b>26.9%</b>

Note: This data contains jurisdictional permit information that has a 1-3% error rate for the total number of fully completed permits received.

# Residential Density








## Multi-Family Units as a Percentage of Total Units

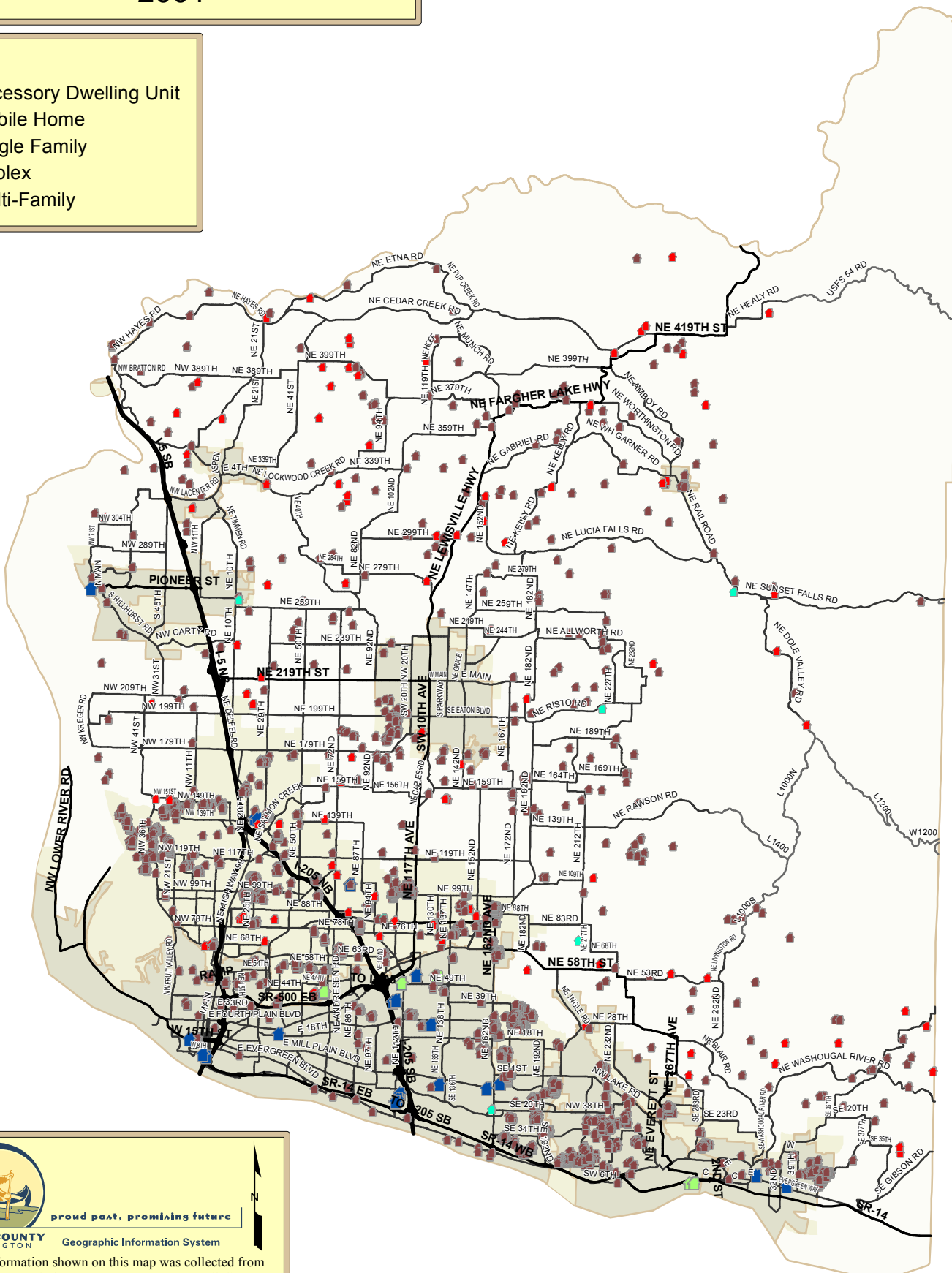


# Residential Permit Summary

## 2001

### KEY

-  Accessory Dwelling Unit
-  Mobile Home
-  Single Family
-  Duplex
-  Multi-Family



CLARK COUNTY WASHINGTON Geographic Information System

NOTE: Information shown on this map was collected from several sources. Clark County accepts no responsibility for any inaccuracies that may be present.

0 11,500 23,000 46,000 Feet