

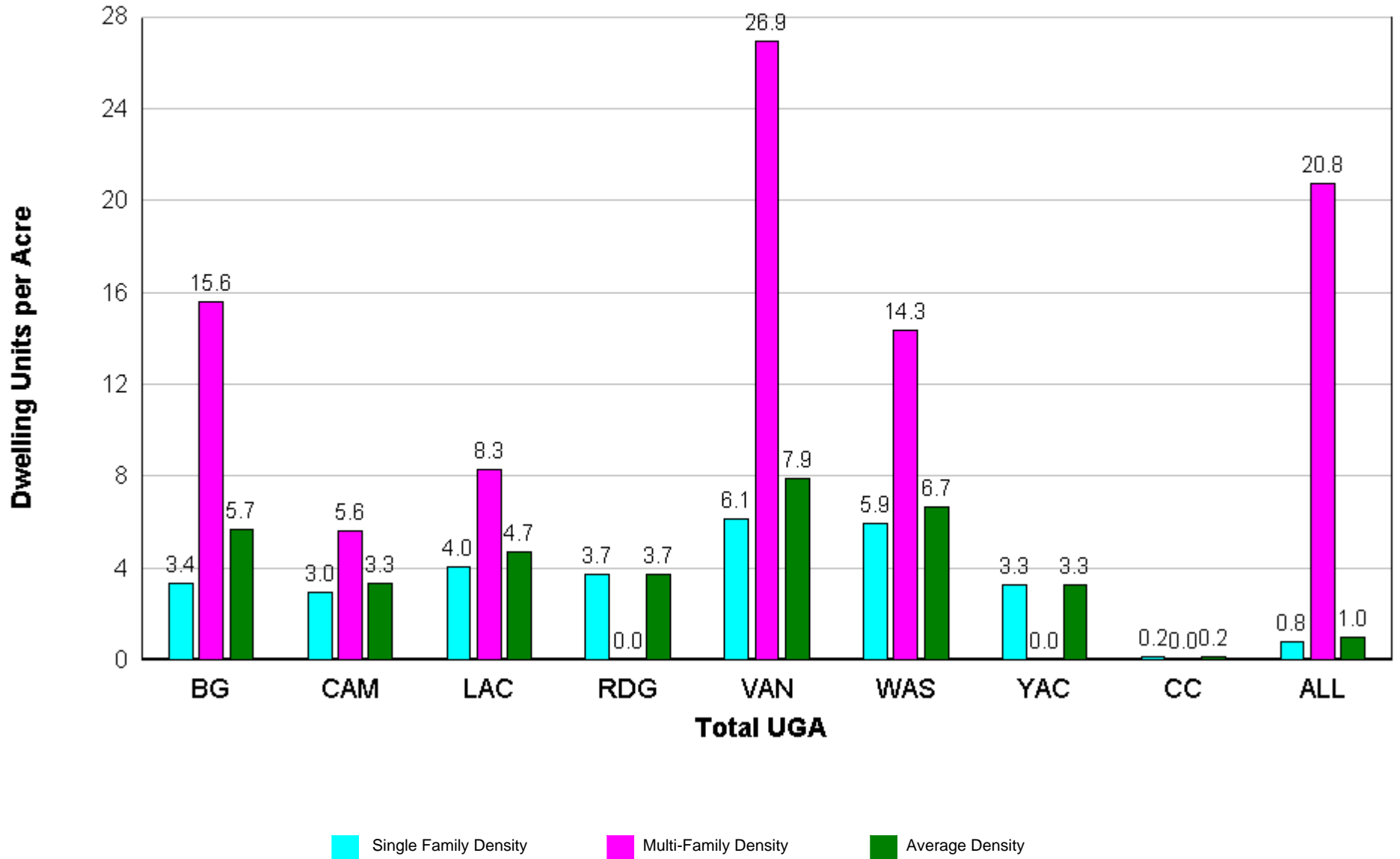
## Residential Summary

Reporting Period: 1/1/2006 - 12/31/2006

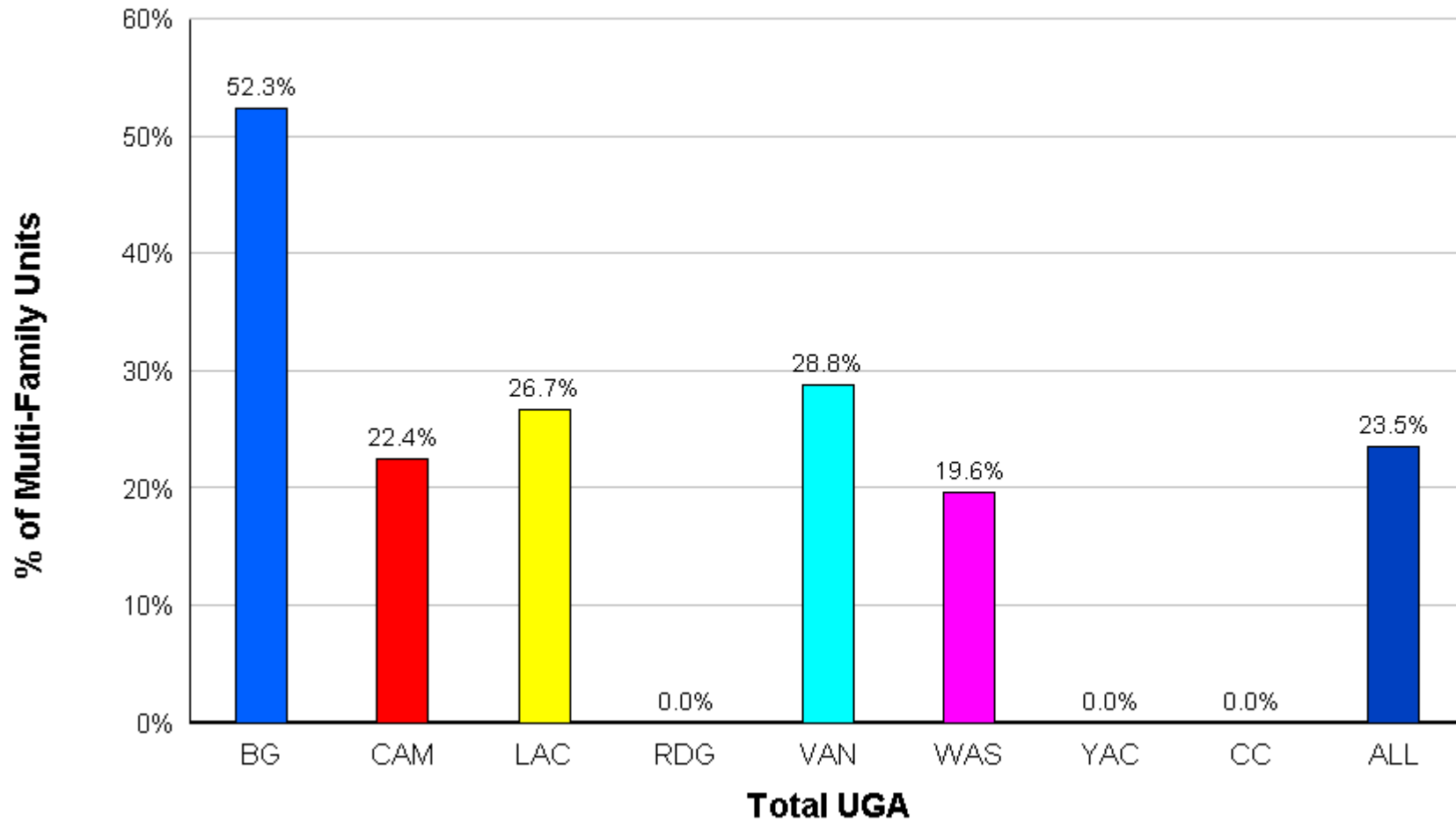
Jurisdiction	Single Family					Multi-Family					Average Density	% Multi-Family
	#Units			Acres	Net Density	#Units			Acres	Net Density		
	SFR	ADU	MOH			MFR	DUP	MHP				
Battle Ground	63	0	0	13.34	4.7	78	0	0	5.01	15.6	7.7	55.3%
Battle Ground UGA	8	0	0	7.84	1.0	0	0	0	0.00	0.0	1.0	0.0%
Sub Total	71	0	0	21.17	3.4	78	0	0	5.01	15.6	5.7	52.3%
Camas	111	0	0	36.57	3.0	33	0	0	5.87	5.6	3.4	22.9%
Camas UGA	3	0	0	1.87	1.6	0	0	0	0.00	0.0	1.6	0.0%
Sub Total	114	0	0	38.43	3.0	33	0	0	5.87	5.6	3.3	22.4%
La Center	11	0	0	2.72	4.0	4	0	0	0.48	8.3	4.7	26.7%
La Center UGA	0	0	0	0.00	0.0	0	0	0	0.00	0.0	0.0	0.0%
Sub Total	11	0	0	2.72	4.0	4	0	0	0.48	8.3	4.7	26.7%
Ridgefield	163	0	0	43.68	3.7	0	0	0	0.00	0.0	3.7	0.0%
Ridgefield UGA	1	0	0	0.30	3.4	0	0	0	0.00	0.0	3.4	0.0%
Sub Total	164	0	0	43.97	3.7	0	0	0	0.00	0.0	3.7	0.0%
Vancouver	351	3	12	78.04	4.7	565	18	0	20.96	27.8	9.6	61.4%
Vancouver UGA	1,085	0	4	159.15	6.8	0	6	0	0.91	6.6	6.8	0.5%
Sub Total	1,436	3	16	237.20	6.1	565	24	0	21.87	26.9	7.9	28.8%
Washougal	132	0	0	22.13	6.0	32	0	0	2.23	14.3	6.7	19.5%
Washougal UGA	0	0	0	0.00	0.0	0	0	0	0.00	0.0	0.0	0.0%
Sub Total	132	0	0	22.13	6.0	32	0	0	2.23	14.3	6.7	19.5%
Yacolt	36	0	0	11.02	3.3	0	0	0	0.00	0.0	3.3	0.0%
Yacolt UGA	0	0	0	0.00	0.0	0	0	0	0.00	0.0	0.0	0.0%
Sub Total	36	0	0	11.02	3.3	0	0	0	0.00	0.0	3.3	0.0%
Clark County (Rural)	368	0	43	2,725.13	0.2	0	0	0	0.00	0.0	0.2	0.0%
Sub Total (Cities)	867	3	12	207.49	4.3	712	18	0	34.55	21.1	6.7	45.3%
Sub Total (UGAs)	1,097	0	4	169.15	6.5	0	6	0	0.91	6.6	6.5	0.5%
Sub Total (Urban)	1,964	3	16	376.64	5.3	712	24	0	35.46	20.8	6.6	27.1%
<b>Grand Total (Urban &amp; Rural)</b>	<b>2,332</b>	<b>3</b>	<b>59</b>	<b>3,101.77</b>	<b>0.8</b>	<b>712</b>	<b>24</b>	<b>0</b>	<b>35.46</b>	<b>20.8</b>	<b>1.0</b>	<b>23.5%</b>

Note: This data contains jurisdictional permit information that has a 1-3% error rate for the total number of fully completed permits received.

# Residential Density








## Multi-Family Units as a Percentage of Total Units

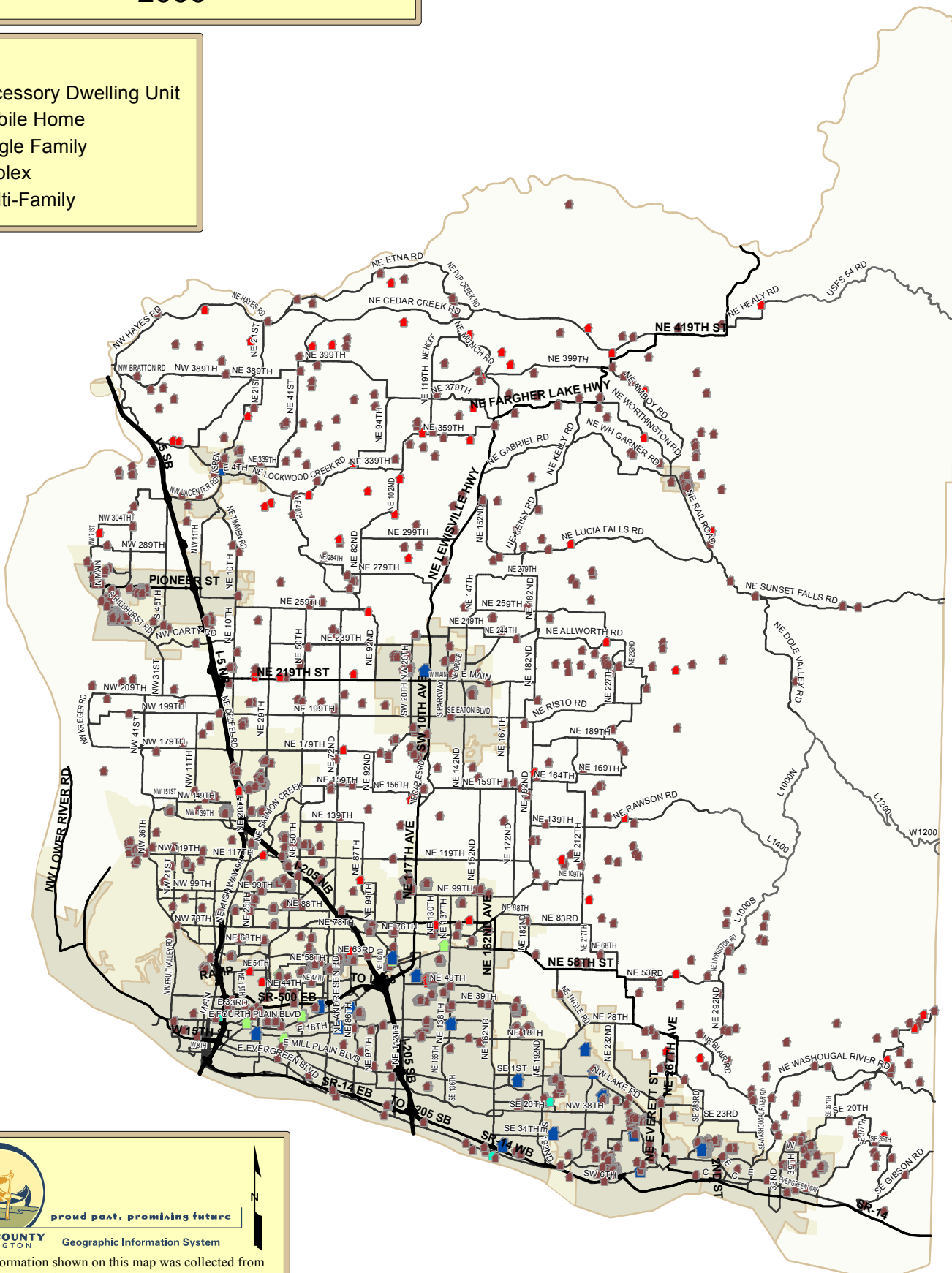


# Residential Permit Summary

## 2006

### KEY

-  Accessory Dwelling Unit
-  Mobile Home
-  Single Family
-  Duplex
-  Multi-Family



proud past, promising future

CLARK COUNTY Geographic Information System

NOTE: Information shown on this map was collected from several sources. Clark County accepts no responsibility for any inaccuracies that may be present.

0 11,500 23,000 46,000 Feet

Printed on: Jul 15, 2015  
Project: c:\usr\_pro\jx\OrdID144804\_90316\GMA Residential Permit Summary.mxd ()