







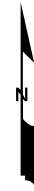

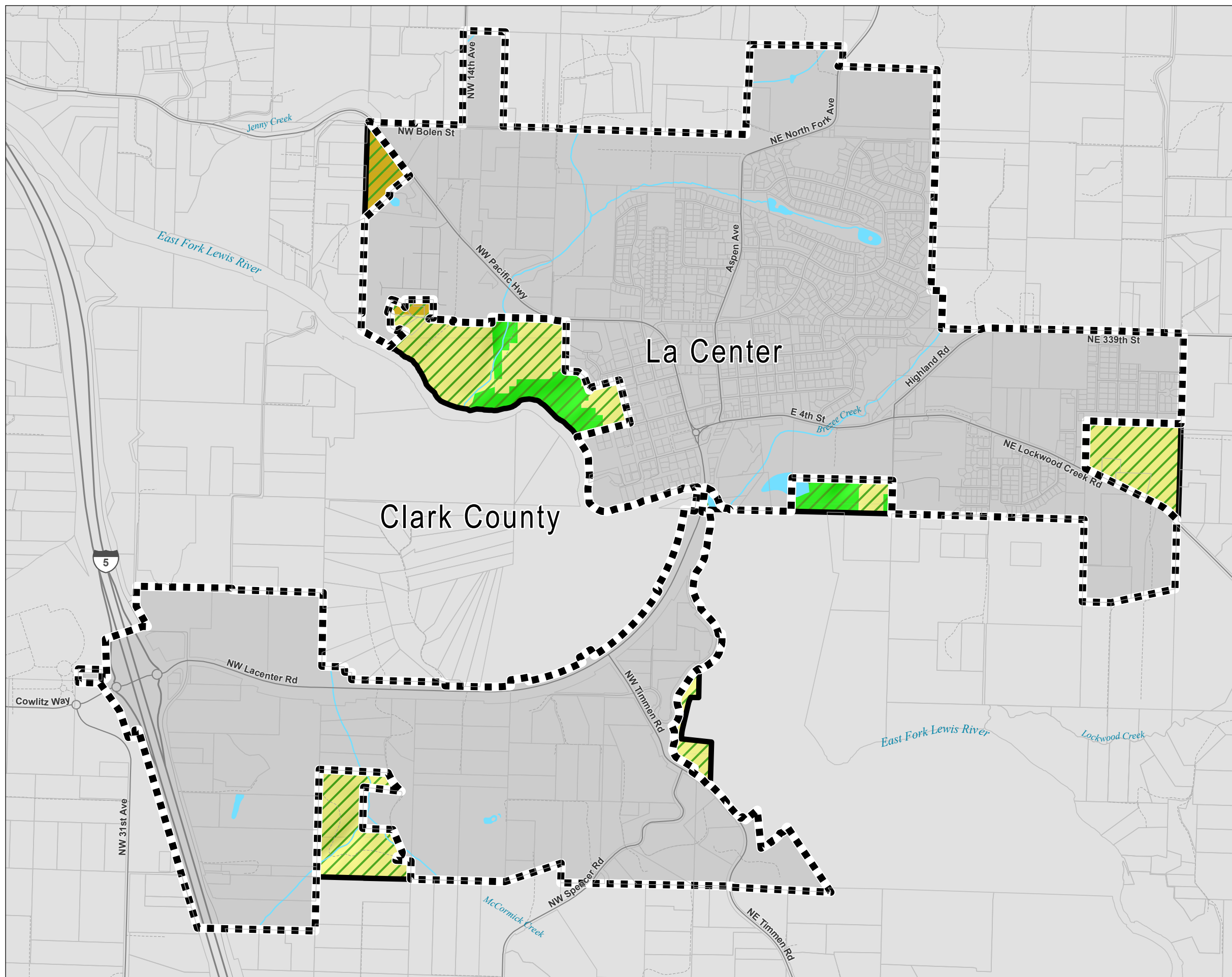


La Center Urban Growth Area

Comprehensive Plan

KEY

-  Incorporated Area
-  Urban Growth Area
- Comprehensive Plan Overlay**
-  Urban Reserve
-  Urban Holding
- Comprehensive Plan**
-  Urban Low Density Residential
-  Urban Medium Density Residential
-  Parks/Open Space
-  Water



NOTE: Information shown on this map was collected from several sources. Clark County accepts no responsibility for any inaccuracies that may be present.




Figure 14