

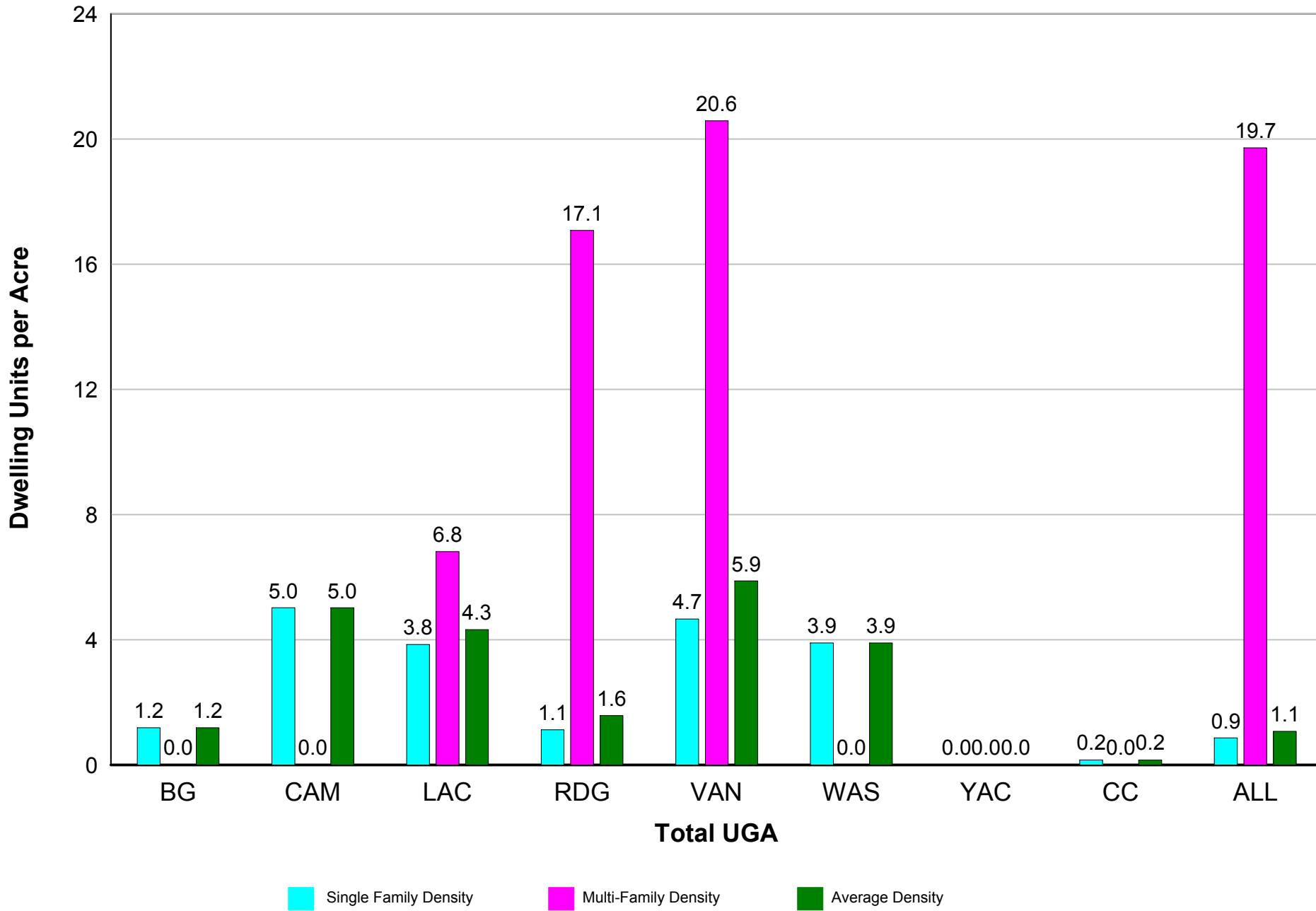
Residential Summary

Reporting Period: 1/1/2016 - 12/31/2016

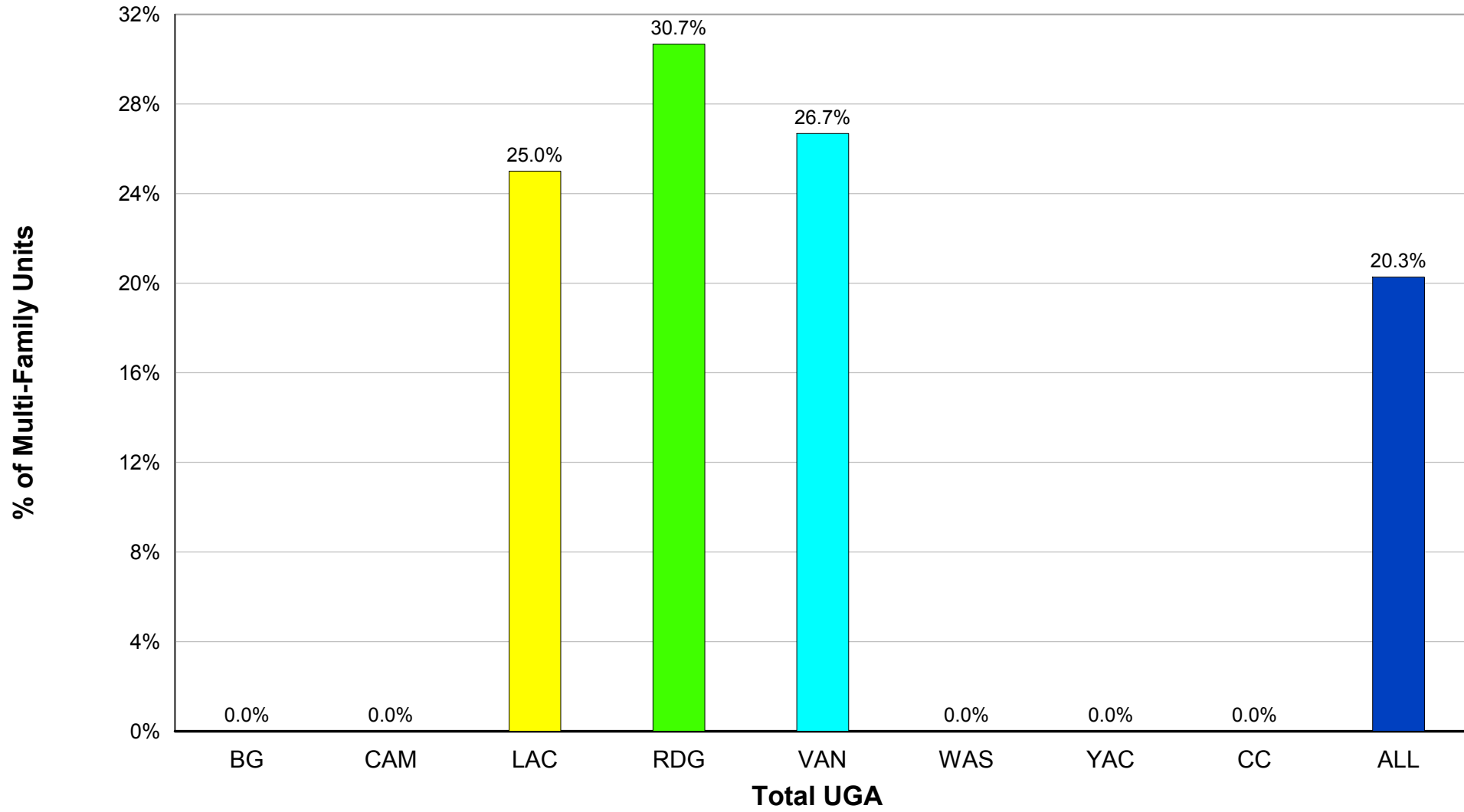
Jurisdiction	Single Family					Multi-Family					Average Density	% Multi-Family
	#Units			Acres	Net Density	#Units			Acres	Net Density		
	SFR	ADU	MOH			MFR	DUP	MHP				
Battle Ground	66	0	0	53.03	1.2	0	0	0	0.00	0.0	1.2	0.0%
Battle Ground UGA	3	1	0	5.73	0.7	0	0	0	0.00	0.0	0.7	0.0%
Sub Total	69	1	0	58.76	1.2	0	0	0	0.00	0.0	1.2	0.0%
Camas	119	0	0	23.71	5.0	0	0	0	0.00	0.0	5.0	0.0%
Camas UGA	0	0	0	0.00	0.0	0	0	0	0.00	0.0	0.0	0.0%
Sub Total	119	0	0	23.71	5.0	0	0	0	0.00	0.0	5.0	0.0%
La Center	21	0	0	5.45	3.8	7	0	0	1.03	6.8	4.3	25.0%
La Center UGA	0	0	0	0.00	0.0	0	0	0	0.00	0.0	0.0	0.0%
Sub Total	21	0	0	5.45	3.8	7	0	0	1.03	6.8	4.3	25.0%
Ridgefield	52	0	0	46.19	1.1	23	0	0	1.35	17.1	1.6	30.7%
Ridgefield UGA	0	0	0	0.00	0.0	0	0	0	0.00	0.0	0.0	0.0%
Sub Total	52	0	0	46.19	1.1	23	0	0	1.35	17.1	1.6	30.7%
Vancouver	159	2	3	35.91	4.6	88	2	0	0.81	111.0	6.9	35.4%
Vancouver UGA	937	1	0	200.29	4.7	307	4	0	18.67	16.7	5.7	24.9%
Sub Total	1,096	3	3	236.21	4.7	395	6	0	19.49	20.6	5.9	26.7%
Washougal	79	0	0	20.28	3.9	0	0	0	0.00	0.0	3.9	0.0%
Washougal UGA	0	0	0	0.00	0.0	0	0	0	0.00	0.0	0.0	0.0%
Sub Total	79	0	0	20.28	3.9	0	0	0	0.00	0.0	3.9	0.0%
Yacolt	0	0	0	0.00	0.0	0	0	0	0.00	0.0	0.0	0.0%
Yacolt UGA	0	0	0	0.00	0.0	0	0	0	0.00	0.0	0.0	0.0%
Sub Total	0	0	0	0.00	0.0	0	0	0	0.00	0.0	0.0	0.0%
Clark County (Rural)	253	0	0	1,575.44	0.2	0	0	0	0.00	0.0	0.2	0.0%
Sub Total (Cities)	496	2	3	184.58	2.7	118	2	0	3.19	37.7	3.3	19.3%
Sub Total (UGAs)	940	2	0	206.02	4.6	307	4	0	18.67	16.7	5.6	24.8%
Sub Total (Urban)	1,436	4	3	390.60	3.7	425	6	0	21.86	19.7	4.5	23.0%
Grand Total (Urban & Rural)	1,689	4	3	1,966.05	0.9	425	6	0	21.86	19.7	1.1	20.3%

Note: This data contains jurisdictional permit information that has a 1-3% error rate for the total number of fully completed permits received.

Residential Density








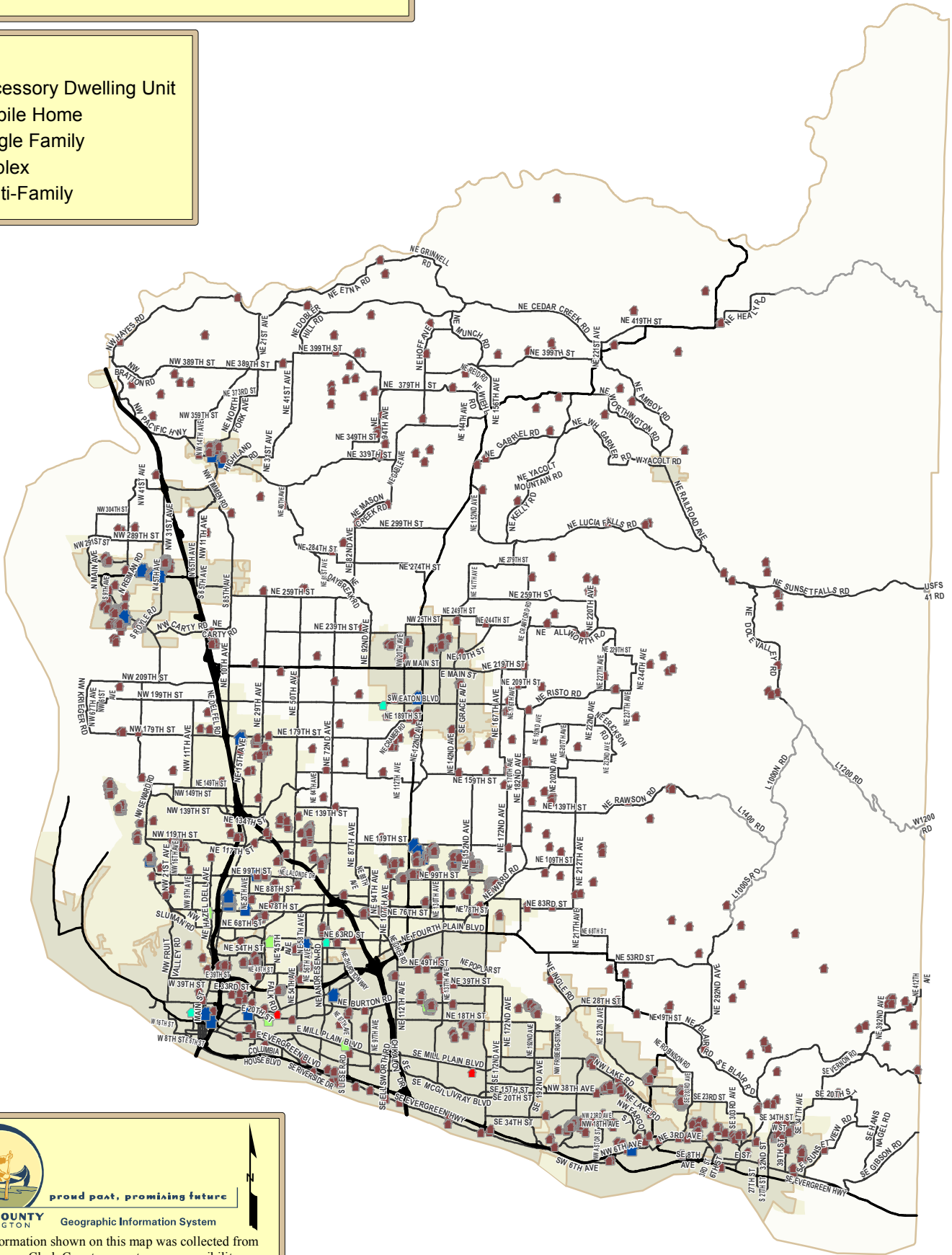
Multi-Family Units as a Percentage of Total Units



Residential Permit Summary 2016

KEY

-  Accessory Dwelling Unit
-  Mobile Home
-  Single Family
-  Duplex
-  Multi-Family



proud past, promising future

CLARK COUNTY WASHINGTON Geographic Information System

NOTE: Information shown on this map was collected from several sources. Clark County accepts no responsibility for any inaccuracies that may be present.

