



INTERSTATE BRIDGE TRUNNION REPLACEMENT



Summer 2020

9-DAY CLOSURE

The northbound span of the Interstate Bridge closes **September 12–20, 2020** as crews replace mechanical parts that help lift and lower the bridge. The southbound span will remain open to traffic in both directions



MORNING COMMUTE
Two southbound lanes and one northbound lane.



EVENING COMMUTE
Two northbound lanes and one southbound lane.

CONSTRUCTION IMPACTS: AUGUST-OCTOBER 2020

While the heaviest impacts to travelers will occur during the closure of the northbound span of the bridge in September, traffic impacts will occur throughout construction, including:

7-DAY LANE CLOSURE ON I-5 SOUTH

Single lane closure on I-5 south at the Interstate Bridge **September 21–27, 2020**. Expect delays traveling into Oregon.

NIGHTTIME LANE CLOSURES

Beginning in August, periodic nighttime single and double lane closures will occur on I-5 and the Interstate Bridge throughout construction.

BRIDGE LIFTS ON I-5 NORTH

Bridge lifts will occur on I-5 north for up to 30 minutes. Travelers should expect delays.

NIGHTTIME RAMP CLOSURES

Periodic nighttime closure of on-ramps:

- SR 14/Washington Street on-ramp to I-5 south in Vancouver.
- Marine Drive on-ramp to I-5 north in Portland.
- Hayden Island on-ramp to I-5 north in Portland.
- North Victory on-ramp to I-5 north in Portland.

AREA RAMP CLOSURES



AREA RAMP CLOSURES DETOUR MAPS

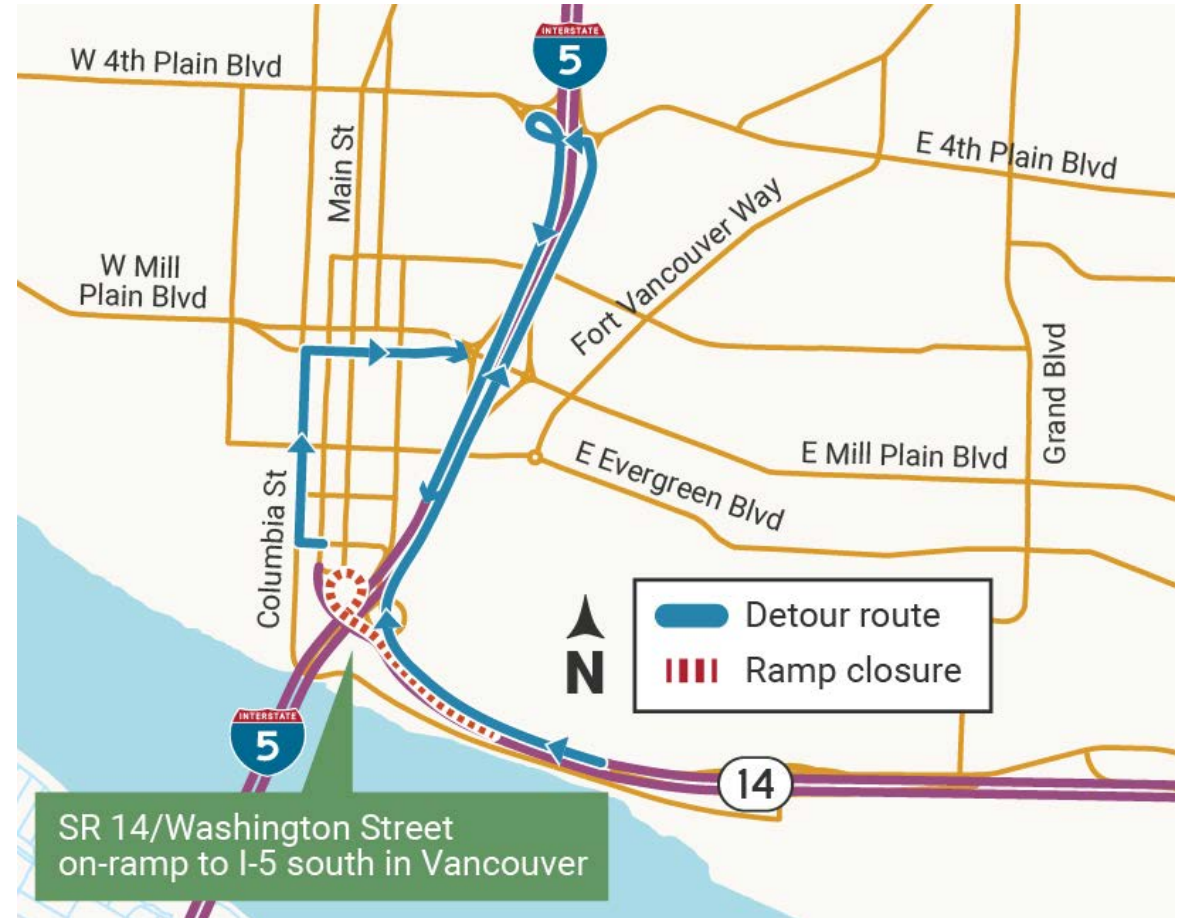
SR 14/Washington Street On-Ramp to I-5 South Detour

From downtown Vancouver:

- Turn right onto Columbia Street.
- Turn right onto Mill Plain Boulevard.
- Turn right for the on-ramp to I-5 south.

From SR-14 west:

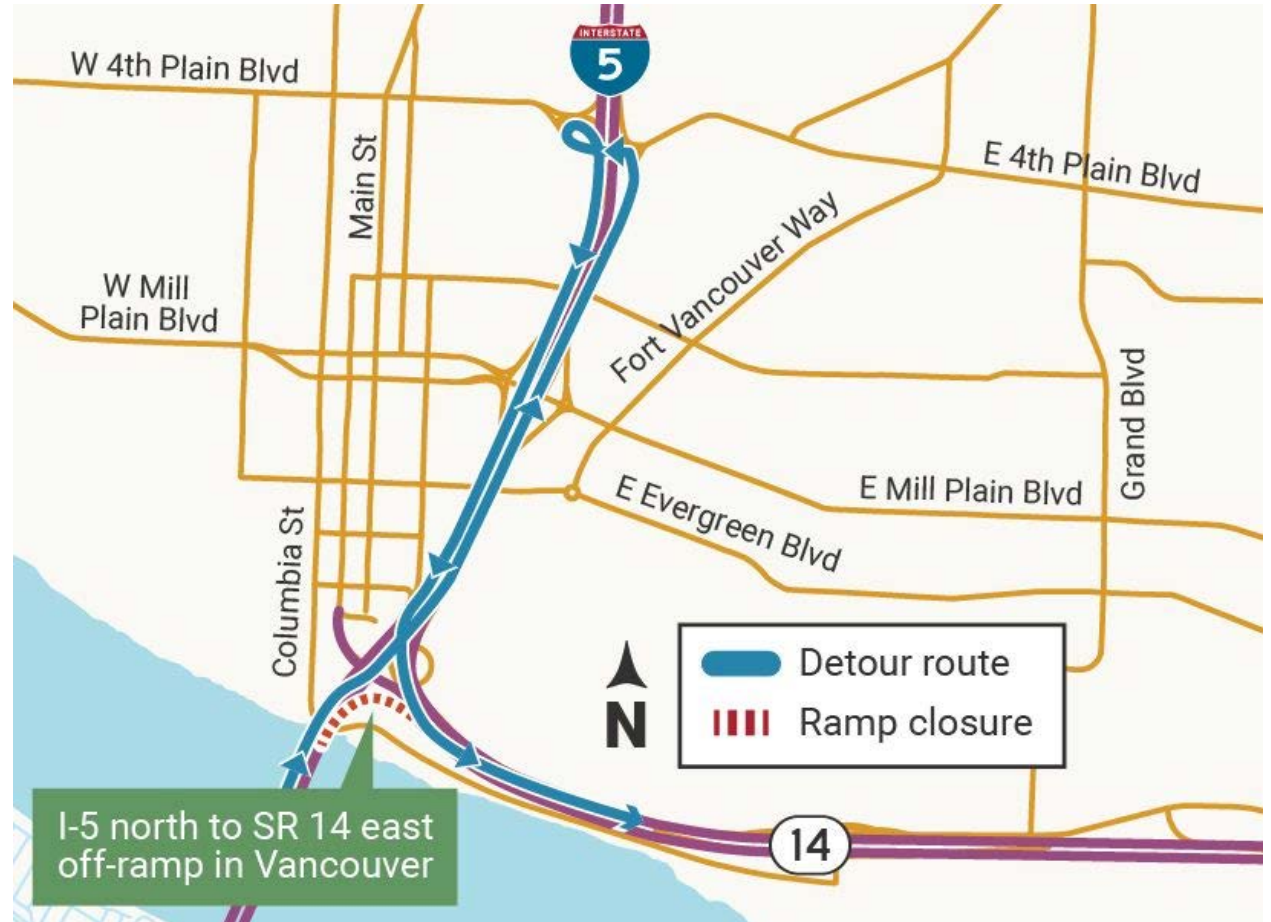
- Merge onto I-5 north.
- Take Exit 1D for 4th Plain Boulevard.
- Turn left onto E 4th Plain Boulevard.
- Turn right to merge onto I-5 south



AREA RAMP CLOSURES DETOUR MAPS

I-5 North Off-Ramp to SR 14 Detour

- Take Exit 1D for 4th Plain Boulevard.
- Turn left onto E 4th Plain Boulevard.
- Turn right to merge onto I-5 south.
- Take Exit 1A to SR 14 east.



AREA RAMP CLOSURES DETOUR MAPS

Hayden Island On-Ramp to I-5 North Detour

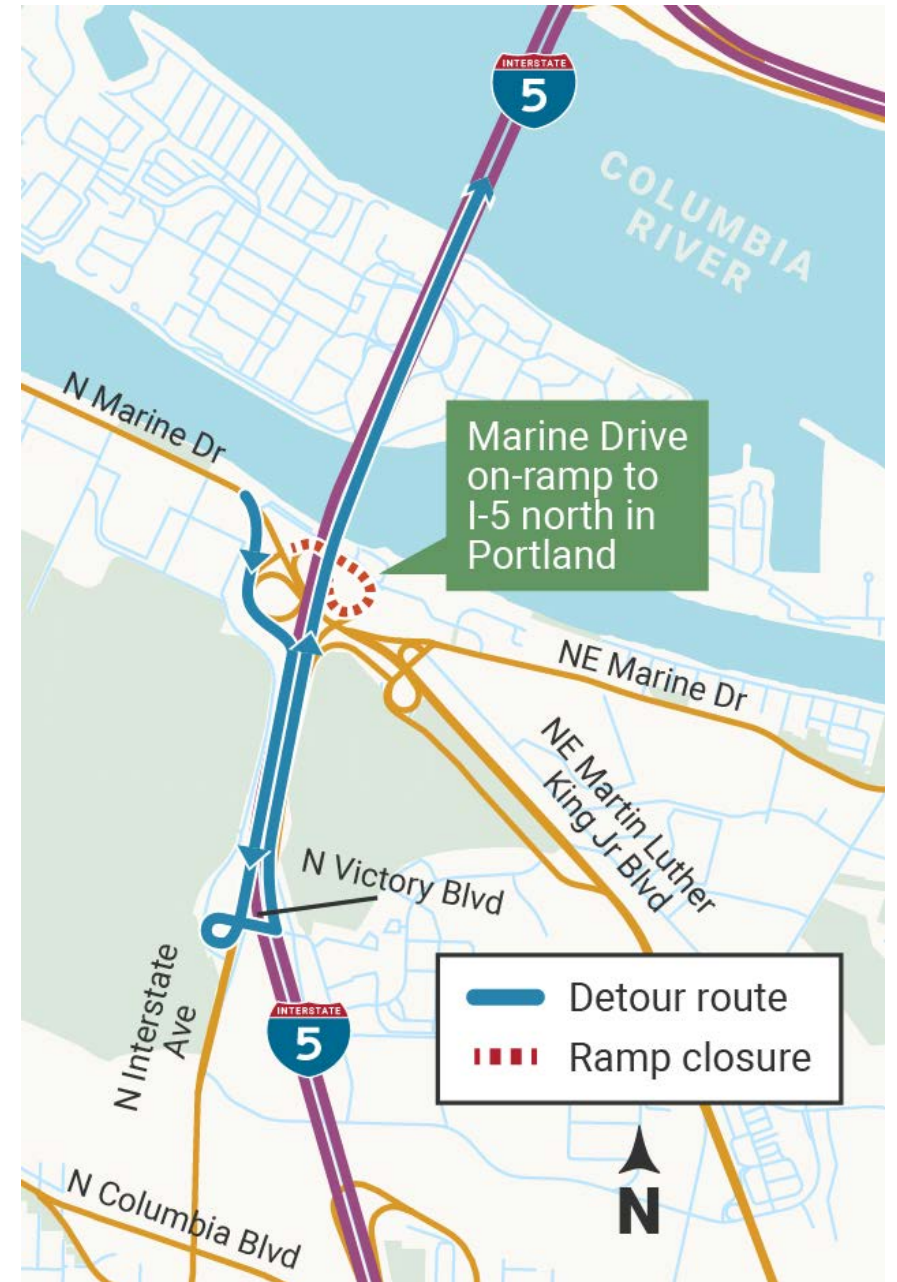
- Take I-5 south.
- Take Exit 306.
- Turn right onto N. Victory Boulevard.
- Turn left for the on-ramp to I-5 north.



AREA RAMP CLOSURES DETOUR MAPS

Marine Drive On-Ramp to I-5 North Detour

- Take Marine Dr. to I-5 south.
- Take Exit 306.
- Turn right onto N. Victory Boulevard.
- Turn left for the on-ramp to I-5 north.



TRAFFIC IMPACTS DURING CONSTRUCTION

INCREASED BACKUPS



The length of backups may double to 4 miles during the closure.

INCREASED DEMAND AND CONGESTION








Increased demand and congestion on I-205 and connecting routes on I-84 and SR 14.



Currently: about 7 hours of congestion a day.
During the closure: expect up to 16 hours of congestion a day.

TRAVEL STRATEGIES & OPTIONS

Everyone can help reduce congestion during the two-week closure by using options such as:

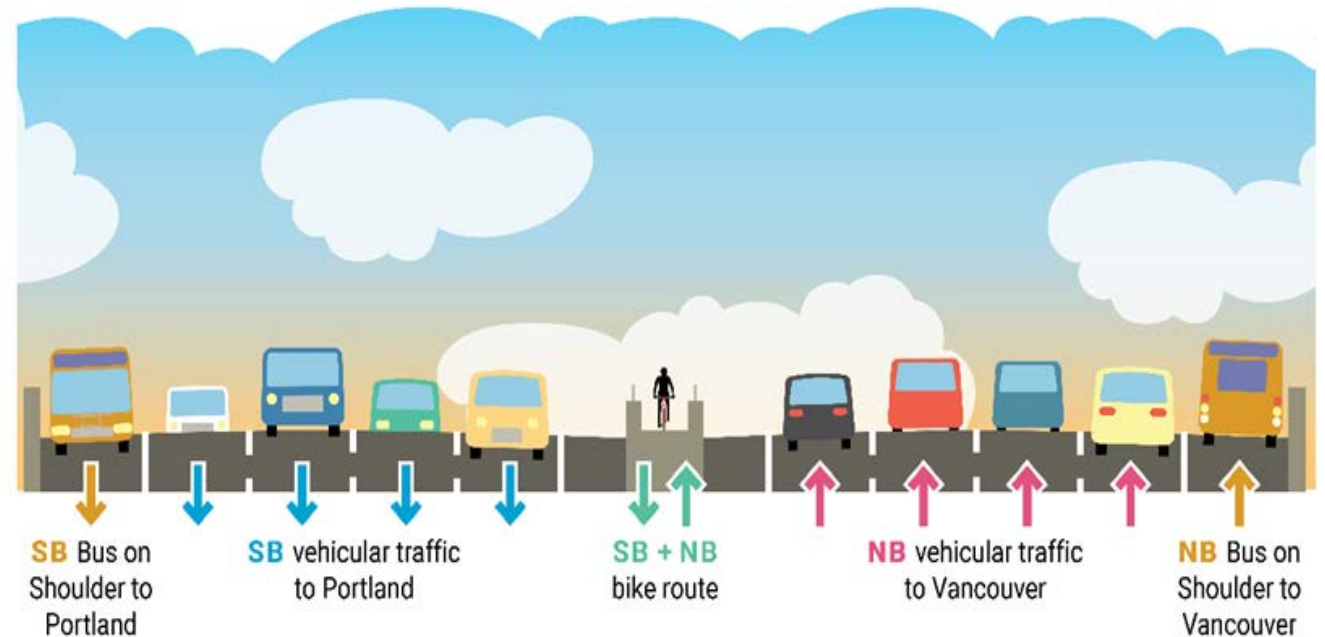
-  Delaying or shifting trips
-  Working from home or alternate location if possible
-  Bus and transit
-  Passenger rail service
-  Rideshare, vanpool and carpool*



**Please follow all current public health guidelines and recommendations for travel practices.*

TRANSIT IMPROVEMENTS: C-TRAN AND TRIMET

- Transit services will be enhanced with additional buses on existing routes.
- C-TRAN will operate busses on the shoulders of I-5, SR 14 and I-205 across the Glenn Jackson Bridge.



COMMUTER RESOURCES

There are bi-state resources and programs to provide trip planners to help commuters during the Trunnion Repair Project.



<https://getthereswwashington.org/>



<https://getthereoregon.org/>

PUBLIC INVOLVEMENT APPROACH

OUTREACH PHASES

FALL 2017	SPRING-SUMMER 2018	FALL 2018-2019	2020
<p>Stakeholder Research (Identify broad groups)</p> <ul style="list-style-type: none"> • Commuters (auto, bike/ped, transit) • Maritime 	<p>Early Outreach (Build relationships with key stakeholders)</p> <ul style="list-style-type: none"> • Jurisdictions • Standing committees • Event venues 	<p>Broader Outreach (Extend outreach)</p> <ul style="list-style-type: none"> • Previous groups AND • Large employers • Neighborhood associations • Business associations • Select media 	<p>Public Communications Campaign</p> <ul style="list-style-type: none"> • Previous groups AND • All media • Commuters • General public
<p>METHODS</p>			
<p>Focus groups Interviews Meetings</p>	<p>Website Fact Sheet Presentations Overview video Briefings</p>	<p>Newsletter Web updates Presentations Videos Briefings Community Events</p>	<p>Newsletter Web updates Presentations Videos Briefings Community Events Social Media Media Tours</p>

WEBSITE

Thank you!

www.InterstateBridge.org

