



CLARK COUNTY
WASHINGTON

2026-2031 Transportation Improvement Program (TIP) Update

Development and Engineering Advisory Board Meeting

September 4, 2025

Agenda

- Guiding Principals and Legalities
- 20-year Capital Facilities Plan (CFP) to 6-year Transportation Improvement Program (TIP)
- Evaluation System
- CFP & 6-year TIP Projects Maps
- TIP Construction Schedule
- Project Highlights
- Schedule/Steps



Guiding Principles and Legalities

Council Guiding Principles:

1. Debt Service
2. Safety & Preservation of existing Assets
3. Capital Projects

Legal Requirements:

RCW 36.81 and WAC 136

All capital road projects are to be in ACP/TIP.

County Engineer to ***“develop and apply”*** priority programming.

Council adopts before budget – Council action required to later amend TIP.

TIP follows adopted policies and Comprehensive Plan via the Capital Facilities Plan.



How does a project get on the TIP?

Comp Plan to CFP to TIP

Washington State Growth Management Act (GMA)
RCW 36.81.121

Clark County Comprehensive Plan

Arterial Atlas

Subarea
Circulation Plans

20-Year Capital Facilities Plan (CFP)

6-Year Transportation Improvement Program (TIP)

(Annual Updates Approved by the Council)

Annual Construction Program (ACP)

(1st Year of the TIP. Annual Program approved by the Council)

Capital Road Project (CRP)

Individual Transportation Projects

(i.e.: NE 15th Avenue, NE 179th Street At NE 29th Avenue,
NE 152nd Avenue, NE 179th Street (NE 15th Av –NE 26th Av))



Evaluation System Criteria:

Safety (33%)	Economic Development (29%)	Mobility (24%)
<p><u>Safety Rating</u> (30 Points)</p> <ul style="list-style-type: none"> Collisions – Injuries, Fatalities Physical road features 	<p><u>Support Economic Development</u> (20 Points)</p> <ul style="list-style-type: none"> Potential industrial & commercial jobs created Focused Public Investment Freight access to highways Large development-ready parcels - CREDC 	<p><u>Route Connectivity</u> (10 Points)</p> <ul style="list-style-type: none"> Atlas- Links to other roadways
	<p><u>Concurrency</u> (10 Points)</p> <ul style="list-style-type: none"> Congestion: Level of Service & Volume/Capacity ratio Urban Holding Areas De-facto moratorium and moratorium areas 	<p><u>Multimodal</u> (6 Points)</p> <ul style="list-style-type: none"> Improves access to bicycle routes, transit, trails.
<p><u>Comparison to Arterial Atlas</u> (10 Points)</p> <p>Existing roadway section to standard cross-sections in the County's Arterial Atlas (additional travel lanes, center/left turn lanes, sidewalks, bike lanes)</p>		

Other 14%

Environmental Impacts

Public & Outside Agency Support

Leveraging of Outside Funding



Projects Funded in the 2026-2031 TIP

2025 - 2030 TIP Project Priority List

OBLIGATED ROAD IMPROVEMENT PROJECTS

- A. I-5/NE 179th Street (NE Delfel Road to NE 15th Avenue)
- B. NE Delfel Road (NE 179th Street to NE 184th Street)
- C. NE 15th Avenue (NE 179th Street to NE 10th Avenue)
- D. NE 99th Street (NE 94th Avenue to vicinity of NE 117th Avenue (SR 503))
- E. NE 152nd Avenue (Padden Parkway to NE 99th Street)
- F. NE 179th Street (NE 15th Avenue to NE 26th Avenue)
- G. NE 179th Street at NE 29th Avenue (Intersection Improvement)
- H. NE 179th Street at NE 50th Avenue (Intersection Improvement)
- I. NE 179th Street Whipple Creek Stormwater Facility (NE 179th Street to East of NE 17th Avenue)

PROGRAMMED ROAD IMPROVEMENT PROJECTS

- 1. NE 72nd Avenue (NE 122nd Street to NE 133rd Street)
- 2. NE Salmon Creek Avenue Realignment (WSUV Entrance to NE Salmon Creek Street)
- 3. NE 179th Street (NE 29th Avenue to NE 50th Avenue)
- 4. NW Lakeshore Avenue (NW 78th Street to NW 109th Street)
- 5. NE 10th Avenue (NE 164th Street to Amphitheater Entrance)

ONGOING PROGRAMS

Bridge and Culvert Program:

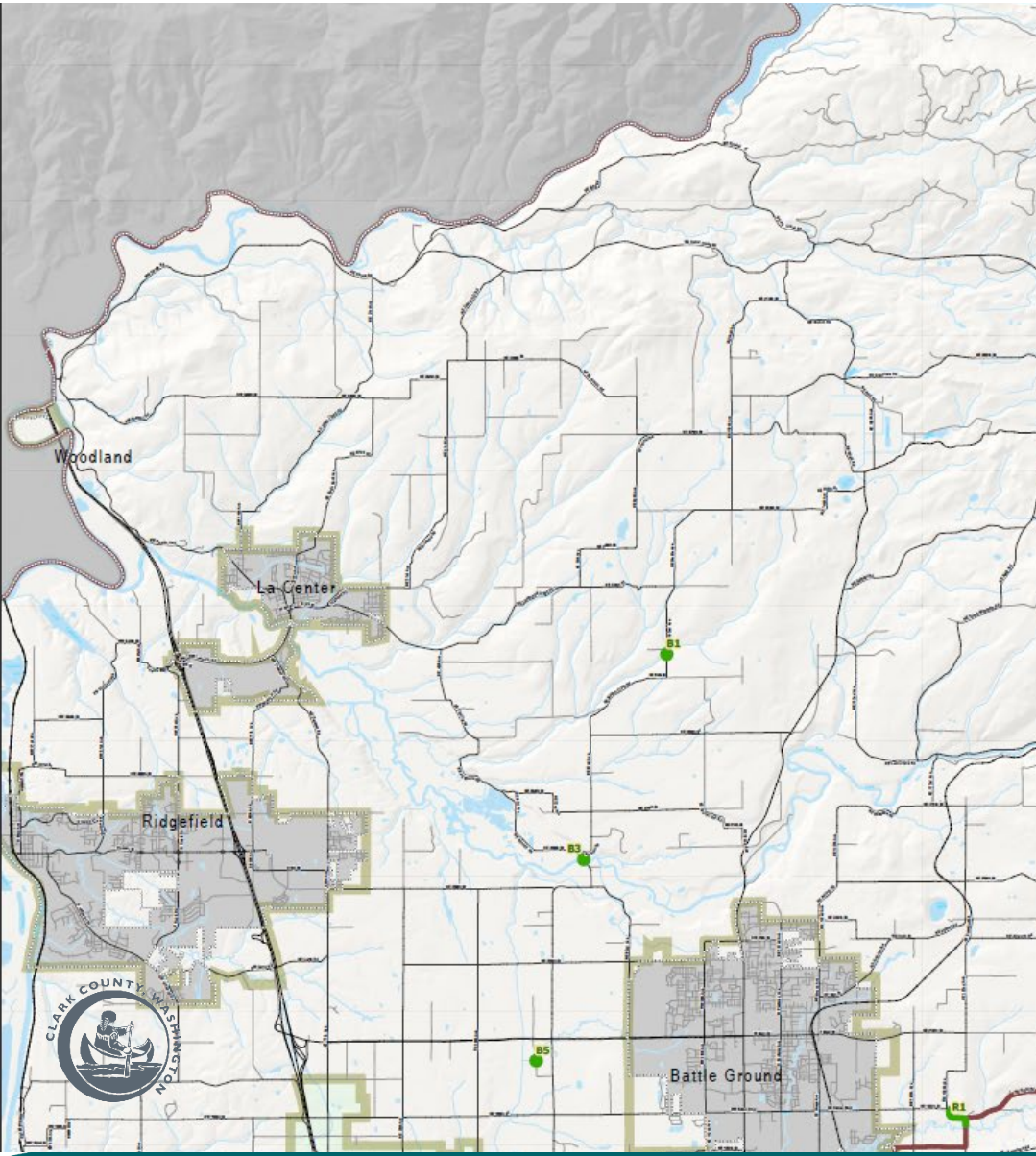
- B1. Mason Creek Barrier Improvements (NE 102nd Avenue at Mason Creek)
- B2. Jones Creek Fish Passage (Boulder Creek Road Crossing Over Jones Creek)
- B3. Day Break Bridge # 273 (NE Daybreak Road at Hyatt Road (Mile Post 11.09))
- B4. Matney South Bridge # 169 (NE 232nd Avenue at Matney Creek)
- B5. Whipple, Knapps, Carson Bridge Bundle (Various Locations)

Road Preservation, Rural Road and Safety Programs:

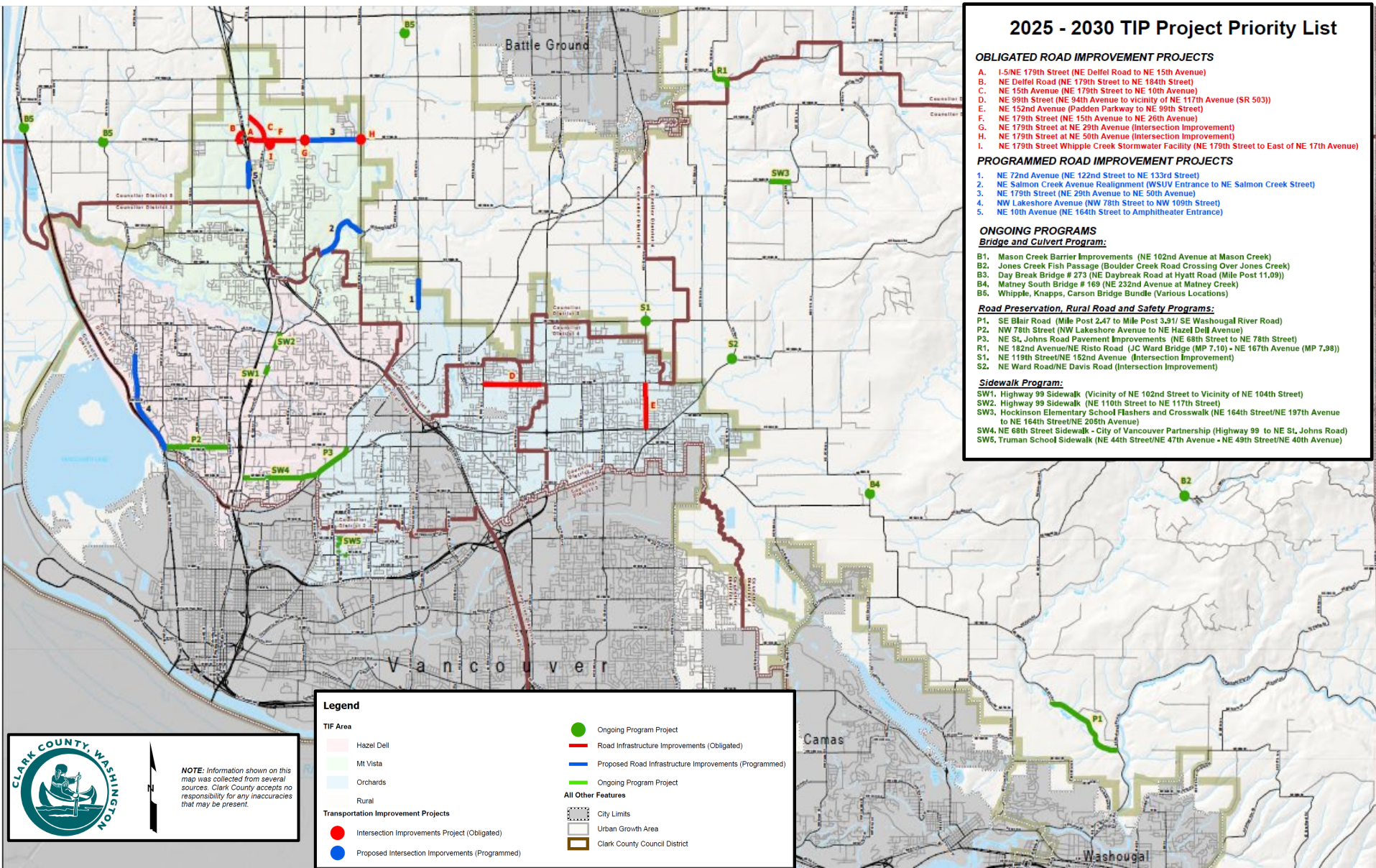
- P1. SE Blair Road (Mile Post 2.47 to Mile Post 3.91/ SE Washougal River Road)
- P2. NW 78th Street (NW Lakeshore Avenue to NE Hazel Dell Avenue)
- P3. NE St. Johns Road Pavement Improvements (NE 68th Street to NE 78th Street)
- R1. NE 182nd Avenue/NE Risto Road (JC Ward Bridge (MP 7.10) - NE 167th Avenue (MP 7.98))
- S1. NE 119th Street/NE 152nd Avenue (Intersection Improvement)
- S2. NE Ward Road/NE Davis Road (Intersection Improvement)

Sidewalk Program:

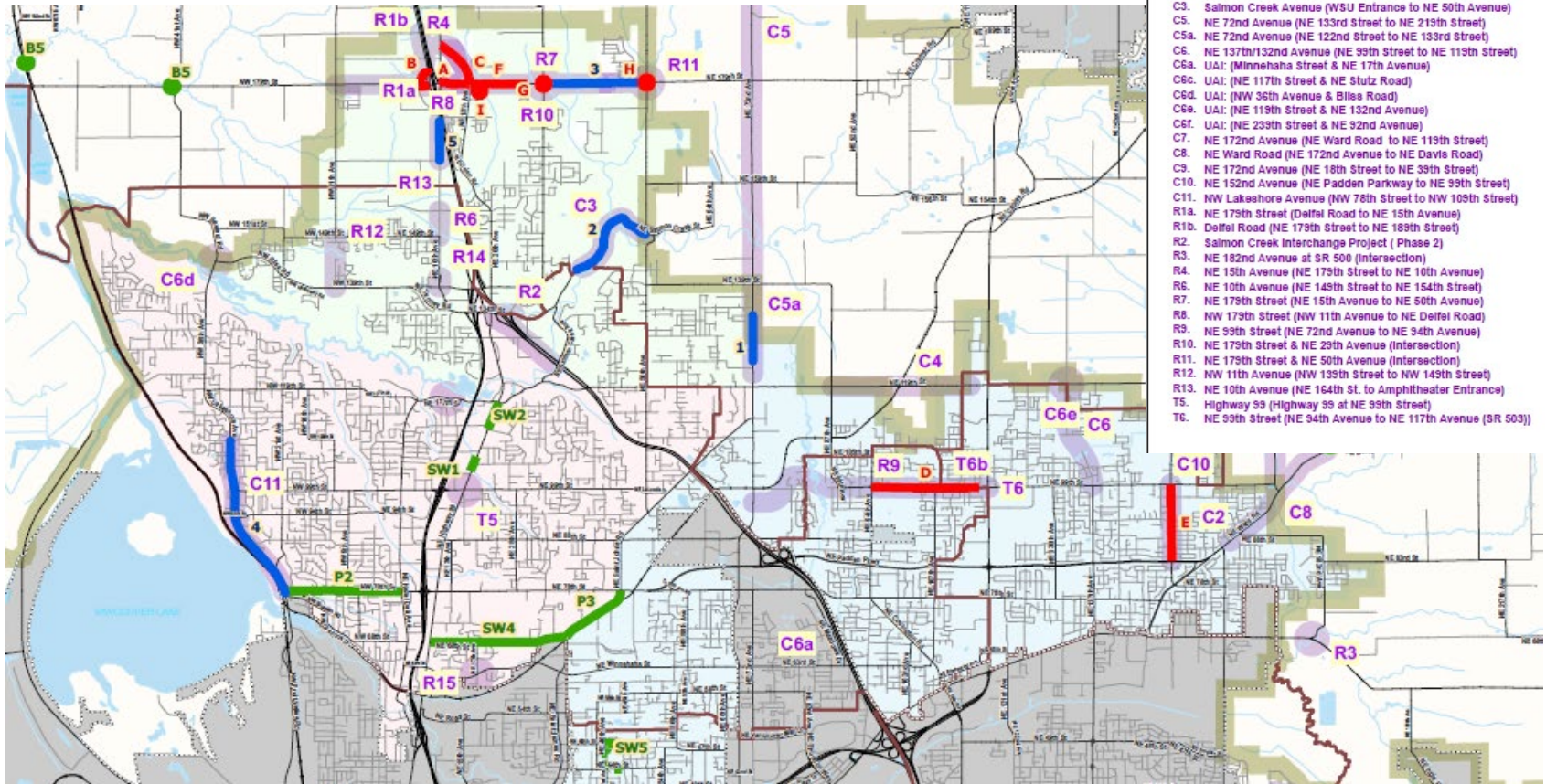
- SW1. Highway 99 Sidewalk (Vicinity of NE 102nd Street to Vicinity of NE 104th Street)
- SW2. Highway 99 Sidewalk (NE 110th Street to NE 117th Street)
- SW3. Hockinson Elementary School Flashers and Crosswalk (NE 164th Street/NE 197th Avenue to NE 164th Street/NE 205th Avenue)
- SW4. NE 68th Street Sidewalk - City of Vancouver Partnership (Highway 99 to NE St. Johns Road)
- SW5. Truman School Sidewalk (NE 44th Street/NE 47th Avenue - NE 49th Street/NE 40th Avenue)



Projects Funded in the 2026-2031 TIP



2015-2035 CFP & 2026-2031 TIP



This does not include Ongoing Programs such as Capital Preservation, and Safety Projects.



Proposed Construction Schedule: 6-Year TIP

NE 179th Street Area Project Schedules

PROJECT	2025				2026				2027				2028				2029				2030				2031				
	1st	2nd	3rd	4th	1st	2nd	3rd	4th	1st	2nd	3rd	4th	1st	2nd	3rd	4th	1st	2nd	3rd	4th	1st	2nd	3rd	4th	1st	2nd	3rd	4th	1st
NE 179th St at NE 29th Ave / \$27.6M (Intersection Improvement)																													
NE 179th Street / \$24.3M (NE 15th Avenue - NE 26th Avenue)																													
NE 179th St Whipple Creek / \$2.4M Stormwater Facility																													
NE 15th Avenue / \$20M (NE 179th Street - NE 10th Avenue)																													
NE Delfel Road / \$21.26M (NE 179th Street - NE 184th Street)																													
NE 179th Street / 23.9 (vic. NE 29th Ave -vic. NE 50th Ave)																													
NE 179th Street -WSDOT / \$5.08M (NE 10th Avenue - NE 15th Avenue)																													

Gray: Projects currently under construction or completed.

Yellow: Fully Funded projects OR grant committed



Proposed Construction Schedule: 6-Year TIP

Large Capital Project Schedules																														
PROJECT	2025				2026				2027				2028				2029				2030				2031					
	1st	2nd	3rd	4th	1st	2nd	3rd	4th	1st	2nd	3rd	4th	1st	2nd	3rd	4th	1st	2nd	3rd	4th	1st	2nd	3rd	4th	1st	2nd	3rd	4th	1st	
NE 152nd Avenue / \$11.89M (Padden Parkway - NE 99th Street)					2025 - 2027																									
NE 72nd Avenue / \$10.8M (NE 122nd Street - NE 133rd Street)																									2031 - 2032					

Gray: Projects currently under construction or completed.

Yellow: Fully Funded projects OR grant committed



Proposed Construction Schedule: 6-Year TIP

Ongoing Program Projects

Bridge and Culvert Replace/Repair/Rehabilitation Project Schedules

PROJECT	2025				2026				2027				2028				2029				2030				2031				
	1st	2nd	3rd	4th	1st	2nd	3rd	4th	1st	2nd	3rd	4th	1st	2nd	3rd	4th	1st	2nd	3rd	4th	1st	2nd	3rd	4th	1st	2nd	3rd	4th	1st
Daybreak Bridge #273 / \$4.7M (NE Daybreak Road at Hyatt Road - MP 11.09)																													
Matney South Bridge #169/\$1.33M (NE 232nd Avenue at Matney Creek)																													
Whipple, Knapps, Carson Bridge Bundle / \$1.6M																													
Mason Creek Barrier Improvements / \$3.5M																													

Road Preservation Project Schedules

PROJECT	2025				2026				2027				2028				2029				2030				2031				
NE Sunset Falls Road Pavement Improvements / \$0.7M (Dole Valley Road - Sunset Campground)																													
NW 78th Street / \$3.2M (NW Lakeshore Ave. - NE Hazel Dell Ave.)																													
St. Johns Rd Pavement Improvements (NE 68th Street - NE 78th Street)/\$3.8M																													
SE Blair Road / \$2.66M (MP 2.47; MP 3.91/SE Washougal River Rd)																													



Gray: Projects currently under construction or completed.
Yellow: Fully Funded projects OR grant committed

Proposed Construction Schedule: 6-Year TIP

Ongoing Program Projects

Rural Road Improvements Project Schedule

PROJECT	2025	2026	2027	2028	2029	2030	2031	
NE 182nd Avenue / NE Risto Road (JC Ward Bridge - NE 167th Ave)/\$3.9M		2025 -2026						

Sidewalks and ADA Compliance Project Schedules

PROJECT	2025				2026				2027				2028				2029				2030				2031				
	1st	2nd	3rd	4th	1st	2nd	3rd	4th	1st	2nd	3rd	4th	1st	2nd	3rd	4th	1st	2nd	3rd	4th	1st	2nd	3rd	4th	1st	2nd	3rd	4th	1st
NE 68th Street Sidewalk / \$8.44M (Highway 99 - NE St. Johns Road)																													
Highway 99 Sidewalk / \$1.95M (Vic. NE 102nd St - Vic. NE 104th St)																													
Truman School Sidewalk / \$2.02M (NE 44th St./NE 47th Ave. NE 49th St./NE 40th Ave.)																													
Highway 99 Sidewalk / \$4.0M (Vic. NE 110th St - Vic. NE 117th St)																													



Gray: Projects currently under construction or completed.
Yellow: Fully Funded projects OR grant committed

Proposed Construction Schedule: 6-Year TIP

Ongoing Program Projects

Transportation Safety Improvements Project Schedules

PROJECT	2025	2026	2027	2028	2029	2030	2031
NE 119th St/NE 152nd Ave / \$6.1M (Intersection Improvement)	2024-2025						
NE Ward Road/NE Davis Road / \$4.7M (Intersection Improvement)			2027-2028				

Gray: Projects currently under construction or completed.
Yellow: Fully Funded projects OR grant committed



2024 Completed Projects

Projects	Budget
NE 119th Street/NE 152nd Avenue	\$6.3M
Hockinson Elementary School Flashers & Crosswalk	\$0.5M
NE 130th Avenue Pedestrian Improvements	\$0.55M
NE 179th Street at NE 50th Avenue	\$1.9M
2024 HMA Overlays	\$6.1M



Before



During



After

NE 119th Street/NE 152nd Avenue (Intersection Improvement)



2024 Completed Projects



Before



During



After

NE 130th Avenue Pedestrian Improvements (NE 76th St. - Padden Parkway Trail)



Before



During



After

NE 179th Street at NE 50th Avenue (Intersection Improvement)



2025 Completed Projects

Projects	Budget
NE 68th Street Sidewalk	\$8.4M
NW 78th Street (NW Lakeshore Avenue - NE Hazel Dell Avenue)	\$3.2M
2025 HMA Overlays	\$7.7M
Highway 99 Sidewalk (Vic. of NE 102nd Street - Vic. of NE 104th Street)	\$1.95M



Before



During



After

NE 68th Street Sidewalk (Highway 99 - NE St. Johns Road)



2025 Completed Projects



Before



During



After

NW 78th Street (NW Lakeshore Avenue - NE Hazel Dell Avenue)



Before



During

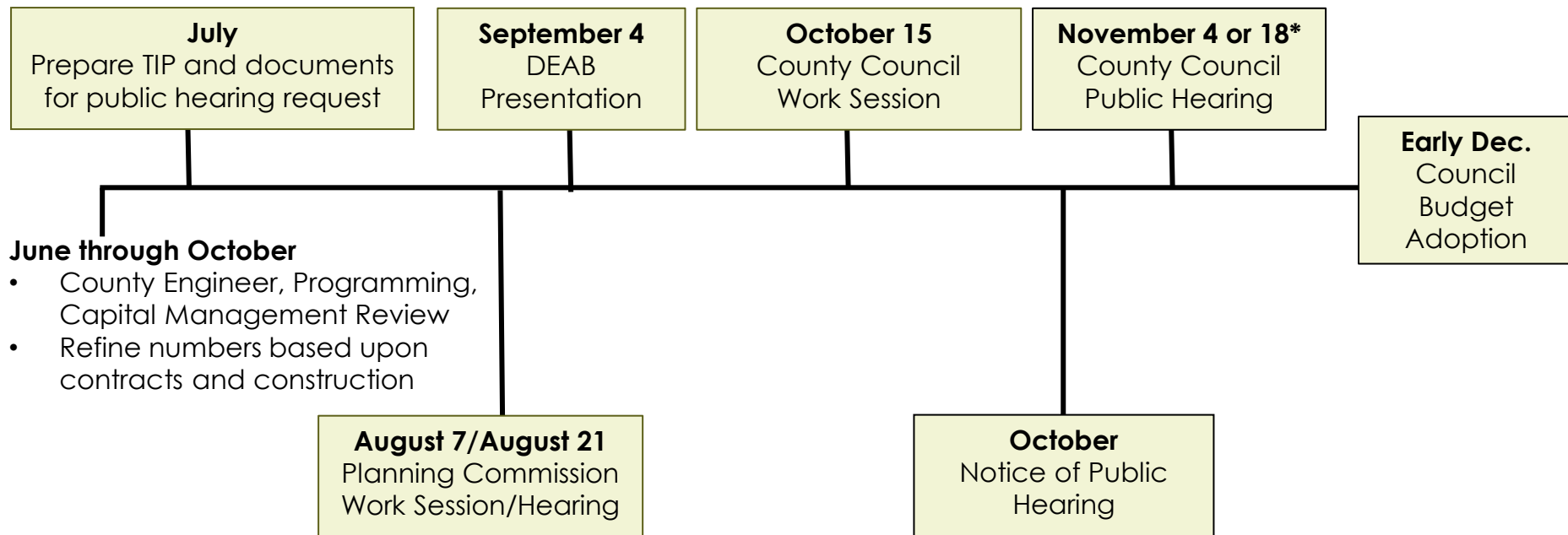


After

2025 HMA Overlays



Schedule/Steps



For more information on Clark County's Transportation Improvement Program, please see:

<https://clark.wa.gov/public-works/transportation-improvement-program>

Questions?

Thank you!

