Exhibit 14




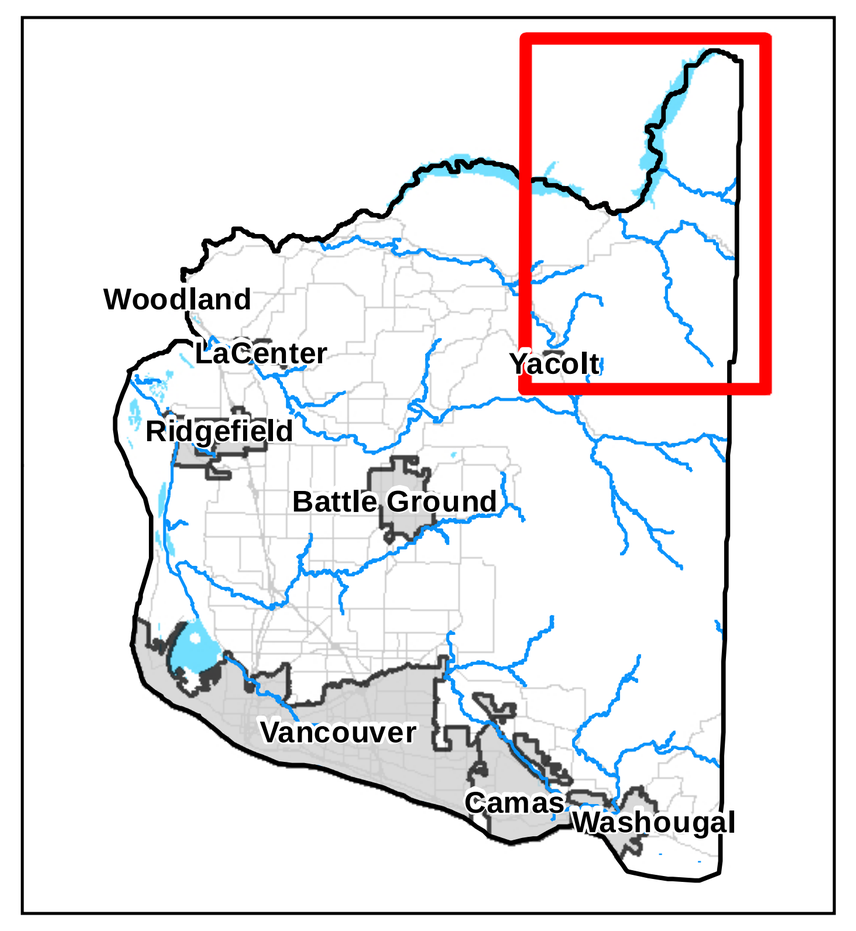


**Legend**

- City Limits
- Urban Growth Areas
- Associated Wetlands*

**Shoreline Designations**

- Aquatic
- Natural
- Medium Intensity
- High Intensity
- Urban Conservancy
- Rural Conservancy Residential
- Rural Conservancy Resource Land
- USFWS National Wildlife Refuges**

* Definitive presence will be determined on a project basis.

** Private development in National Wildlife Refuges are regulated under the Rural Conservancy Residential provisions of this SMP.

O

0 0.25 0.5 1
Miles

Coordinate System: State Plane NAD 1983 (ft) Washington South FIPS 4602

NOTE: Map data shown here are the property of the sources listed below. Inaccuracies may exist, and ESA implies no warranties or guarantees regarding any aspect of data depiction.

Data Sources: ESA, 2010; Clark County, 2009, 2011; DNR, 2009

ESA Adolfson

**Official Shoreline Map**
**Clark County, Washington**
**(1 of 9)**

Exhibit 14




CLARK COUNTY, WASHINGTON

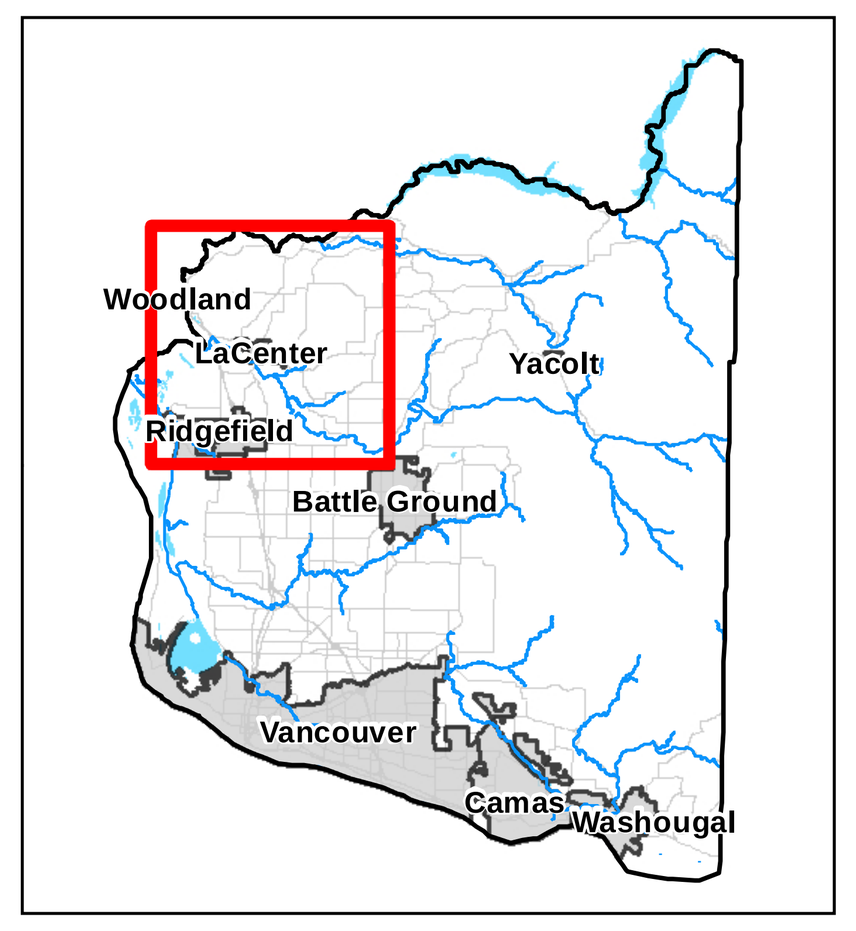


**Legend**

- City Limits
- Urban Growth Areas
- Associated Wetlands*

**Shoreline Designations**

- Aquatic
- Natural
- Medium Intensity
- High Intensity
- Urban Conservancy
- Rural Conservancy Residential
- Rural Conservancy Resource Land
- USFWS National Wildlife Refuges**

* Definitive presence will be determined on a project basis.

** Private development in National Wildlife Refuges are regulated under the Rural Conservancy Residential provisions of this SMP.

0 0.25 0.5 1
Miles

Coordinate System: State Plane NAD 1983 (ft)
Washington South FIPS 4602

NOTE: Map data shown here are the property of the sources listed below. Inaccuracies may exist, and ESA implies no warranties or guarantees regarding any aspect of data depiction.

Data Sources: ESA, 2010; Clark County, 2009, 2011; DNR, 2009

ESA Adolfson

**Official Shoreline Map**
**Clark County, Washington**
**(2 of 9)**

Exhibit 14




CLARK COUNTY, WASHINGTON

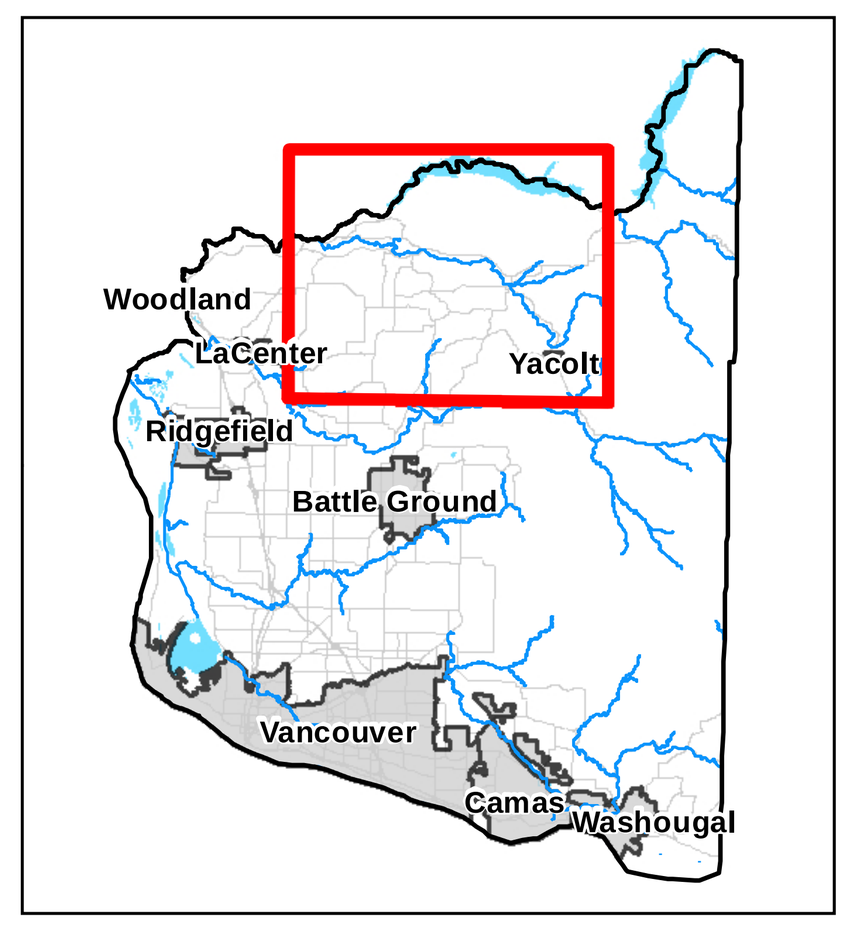


**Legend**

- City Limits
- Urban Growth Areas
- Associated Wetlands*

**Shoreline Designations**

- Aquatic
- Natural
- Medium Intensity
- High Intensity
- Urban Conservancy
- Rural Conservancy Residential
- Rural Conservancy Resource Land
- USFWS National Wildlife Refuges**

* Definitive presence will be determined on a project basis.

** Private development in National Wildlife Refuges are regulated under the Rural Conservancy Residential provisions of this SMP.

0 0.25 0.5 1
Miles

Coordinate System: State Plane NAD 1983 (ft)
Washington South FIPS 4602

NOTE: Map data shown here are the property of the sources listed below. Inaccuracies may exist, and ESA implies no warranties or guarantees regarding any aspect of data depiction.

Data Sources: ESA, 2010; Clark County, 2009, 2011; DNR, 2009

ESA Adolfson

**Official Shoreline Map**
**Clark County, Washington**
**(3 of 9)**




CLARK COUNTY, WASHINGTON

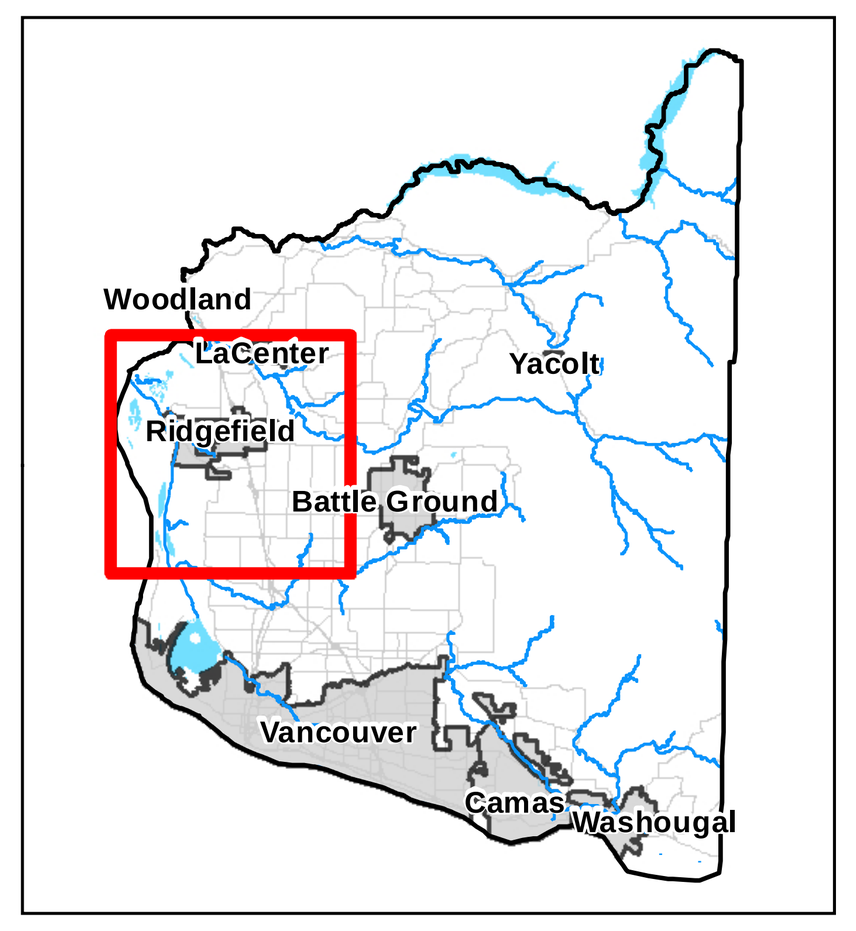


**Legend**

- City Limits
- Urban Growth Areas
- Associated Wetlands*

**Shoreline Designations**

- Aquatic
- Natural
- Medium Intensity
- High Intensity
- Urban Conservancy
- Rural Conservancy Residential
- Rural Conservancy Resource Land
- USFWS National Wildlife Refuges**

* Definitive presence will be determined on a project basis.

** Private development in National Wildlife Refuges are regulated under the Rural Conservancy Residential provisions of this SMP.

0 0.25 0.5 1
Miles

Coordinate System: State Plane NAD 1983 (ft)
Washington South FIPS 4602

NOTE: Map data shown here are the property of the sources listed below. Inaccuracies may exist, and ESA implies no warranties or guarantees regarding any aspect of data depiction.

Data Sources: ESA, 2010; Clark County, 2009, 2011; DNR, 2009

ESA Adolfson

**Official Shoreline Map**
**Clark County, Washington**
**(4 of 9)**




CLARK COUNTY, WASHINGTON

Woodland
LaCenter
Yacolt
Ridgefield
Battle Ground
Vancouver
Camas
Washougal

**Legend**

- City Limits
- Urban Growth Areas
- Associated Wetlands*

**Shoreline Designations**

- Aquatic
- Natural
- Medium Intensity
- High Intensity
- Urban Conservancy
- Rural Conservancy Residential
- Rural Conservancy Resource Land
- USFWS National Wildlife Refuges**

* Definitive presence will be determined on a project basis.

** Private development in National Wildlife Refuges are regulated under the Rural Conservancy Residential provisions of this SMP.

0 0.25 0.5 1
Miles

Coordinate System: State Plane NAD 1983 (ft)
Washington South FIPS 4602

NOTE: Map data shown here are the property of the sources listed below. Inaccuracies may exist, and ESA implies no warranties or guarantees regarding any aspect of data depiction.

Data Sources: ESA, 2010; Clark County, 2009, 2011; DNR, 2009

ESA Adolfson

**Official Shoreline Map**
**Clark County, Washington**
**(5 of 9)**

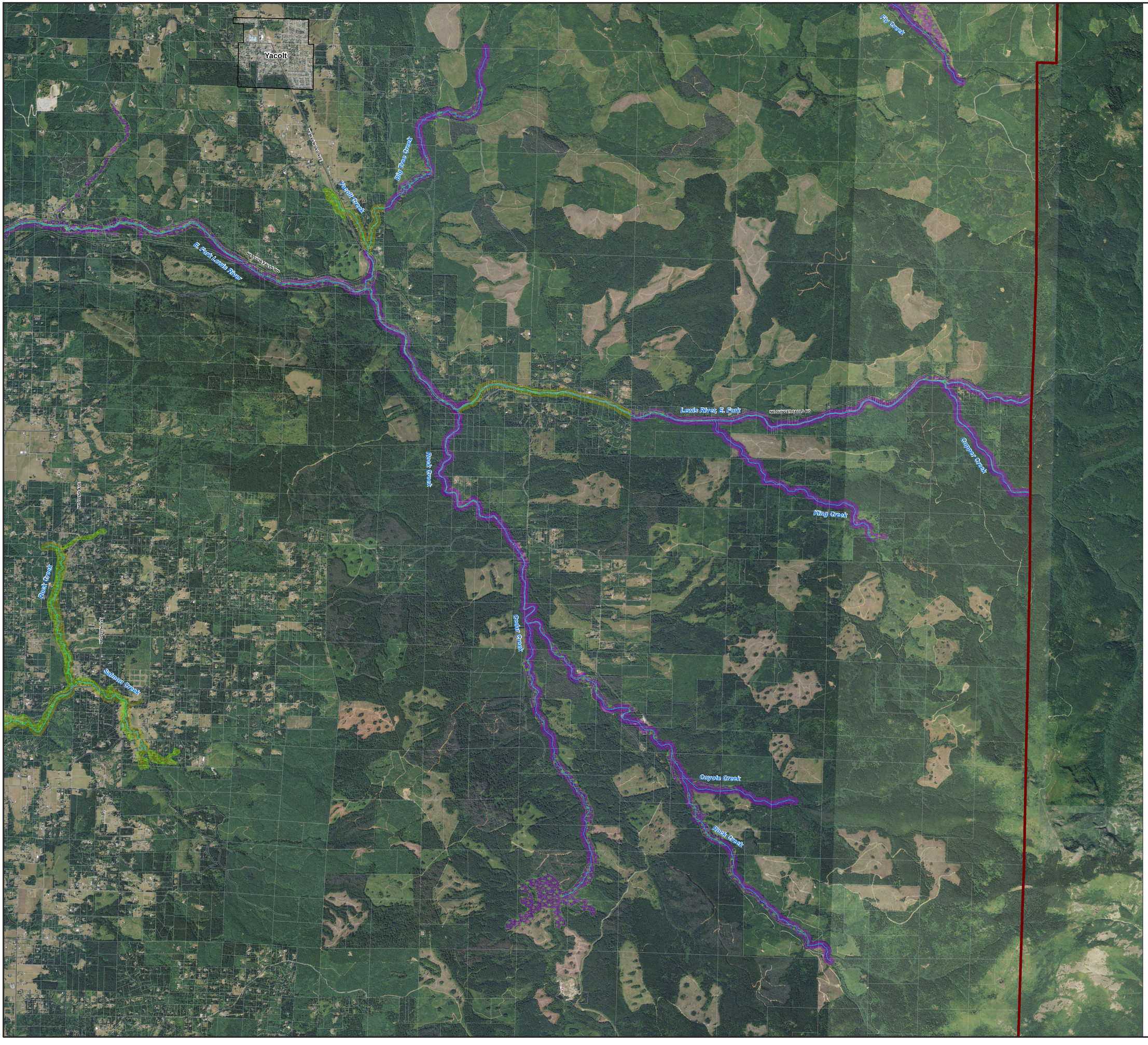

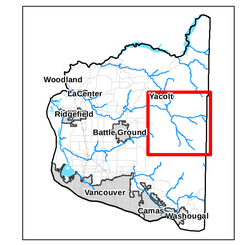


**Legend**

- City Limits
- Urban Growth Areas
- Associated Wetlands*

**Shoreline Designations**

- Aquatic
- Natural
- Medium Intensity
- High Intensity
- Urban Conservancy
- Rural Conservancy Residential
- Rural Conservancy Resource Land
- USFWS National Wildlife Refuges**

* Definitive presence will be determined on a project basis.

** Private development in National Wildlife Refuges are regulated under the Rural Conservancy Residential provisions of this SMP.

0

0 0.25 0.5 1
Miles

Coordinate System: State Plane NAD 1983 (ft)
Washington South FIPS 4602

NOTE: Map data shown here are the property of the sources listed below. Inaccuracies may exist, and ESA implies no warranties or guarantees regarding any aspect of data depiction.

Data Sources: ESA, 2010; Clark County, 2009, 2011; DNR, 2009

ESA Adolfson

**Official Shoreline Map**
**Clark County, Washington**
**(6 of 9)**




CLARK COUNTY, WASHINGTON

Woodland
LaCenter
Yacolt
Ridgefield
Battle Ground
Vancouver
Camas
Washougal

**Legend**

- City Limits
- Urban Growth Areas
- Associated Wetlands*

**Shoreline Designations**

- Aquatic
- Natural
- Medium Intensity
- High Intensity
- Urban Conservancy
- Rural Conservancy Residential
- Rural Conservancy Resource Land
- USFWS National Wildlife Refuges**

* Definitive presence will be determined on a project basis.

** Private development in National Wildlife Refuges are regulated under the Rural Conservancy Residential provisions of this SMP.

O

0 0.25 0.5 1
Miles

Coordinate System: State Plane NAD 1983 (ft)
Washington South FIPS 4602

NOTE: Map data shown here are the property of the sources listed below. Inaccuracies may exist, and ESA implies no warranties or guarantees regarding any aspect of data depiction.

Data Sources: ESA, 2010; Clark County, 2009, 2011; DNR, 2009

ESA Adolfson

**Official Shoreline Map**
**Clark County, Washington**
**(7 of 9)**

Exhibit 14




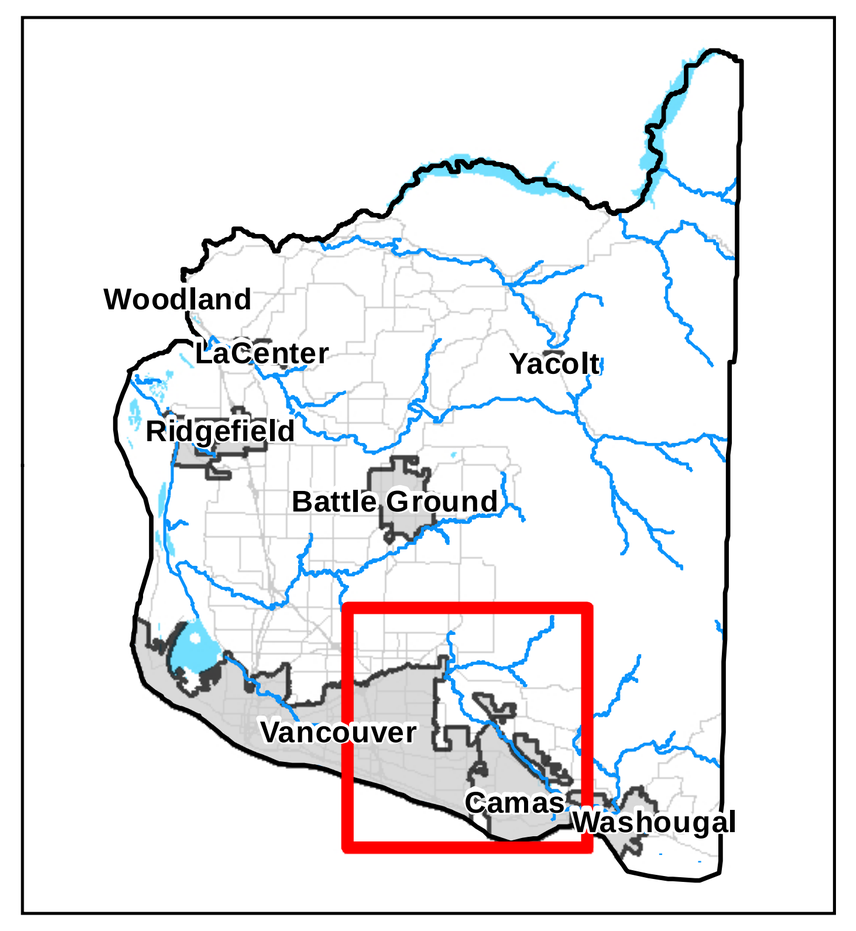


**Legend**

- City Limits
- Urban Growth Areas
- Associated Wetlands*

**Shoreline Designations**

- Aquatic
- Natural
- Medium Intensity
- High Intensity
- Urban Conservancy
- Rural Conservancy Residential
- Rural Conservancy Resource Land
- USFWS National Wildlife Refuges**

* Definitive presence will be determined on a project basis.

** Private development in National Wildlife Refuges are regulated under the Rural Conservancy Residential provisions of this SMP.

O

0 0.25 0.5 1
Miles

Coordinate System: State Plane NAD 1983 (ft) Washington South FIPS 4602

NOTE: Map data shown here are the property of the sources listed below. Inaccuracies may exist, and ESA implies no warranties or guarantees regarding any aspect of data depiction.

Data Sources: ESA, 2010; Clark County, 2009, 2011; DNR, 2009

ESA Adolfson

**Official Shoreline Map**
**Clark County, Washington**
**(8 of 9)**

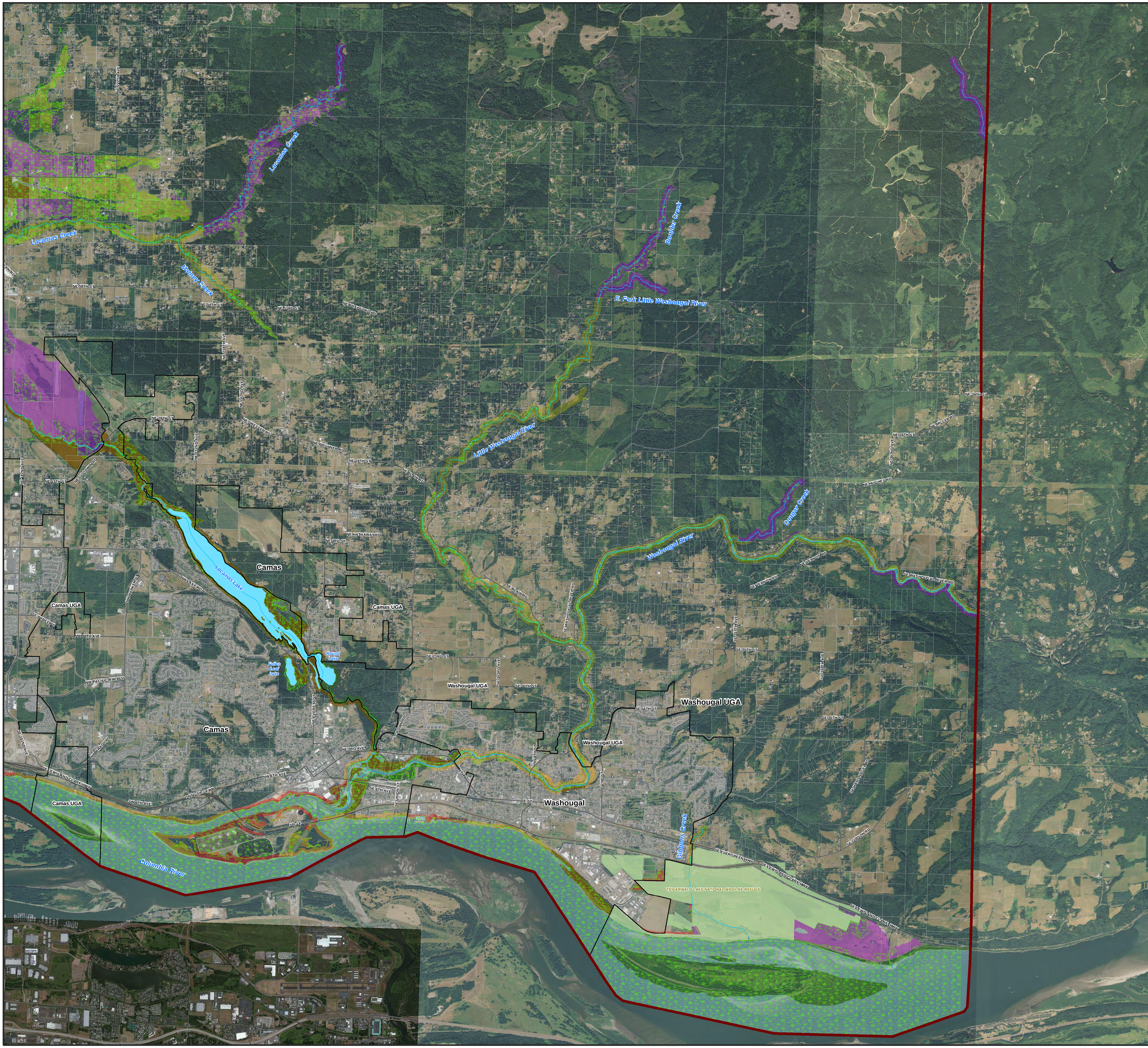


CLARK COUNTY, WASHINGTON

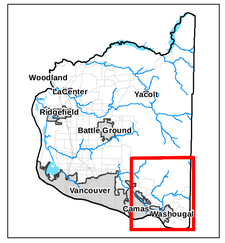


**Legend**

- City Limits
- Urban Growth Areas
- Associated Wetlands*

**Shoreline Designations**

- Aquatic
- Natural
- Medium Intensity
- High Intensity
- Urban Conservancy
- Rural Conservancy Residential
- Rural Conservancy Resource Land
- USFWS National Wildlife Refuges**

* Definitive presence will be determined on a project basis.

** Private development in National Wildlife Refuges are regulated under the Rural Conservancy Residential provisions of this SMP.

0

0 0.25 0.5 1
Miles

Coordinate System: State Plane NAD 1983 (ft) Washington South FIPS 4602

NOTE: Map data shown here are the property of the sources listed below. Inaccuracies may exist, and ESA implies no warranties or guarantees regarding any aspect of data depiction.

Data Sources: ESA, 2010; Clark County, 2009, 2011; DNR, 2009

ESA Adolfson

**Official Shoreline Map**
**Clark County, Washington**
**(9 of 9)**