

# La Center Urban Growth Area Comprehensive Plan Map

## PLAN LEGEND

- Urban Low Density Residential
- Downtown Commercial
- Rural Commercial
- Residential/Professional
- Public Facility
- Parks/Open Space/Critical Lands
- Rural Estate - 5
- Agriculture - 20 acres
- Industrial Urban Reserve
- Industrial Urban Reserve Overlay
- Existing City Limits
- Urban Growth Area Boundary (20 yr)

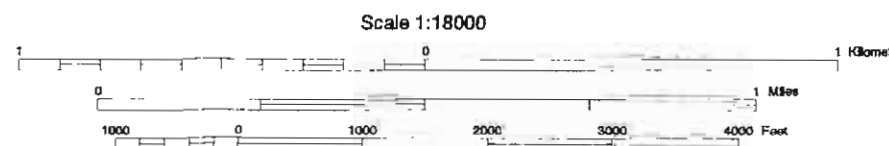

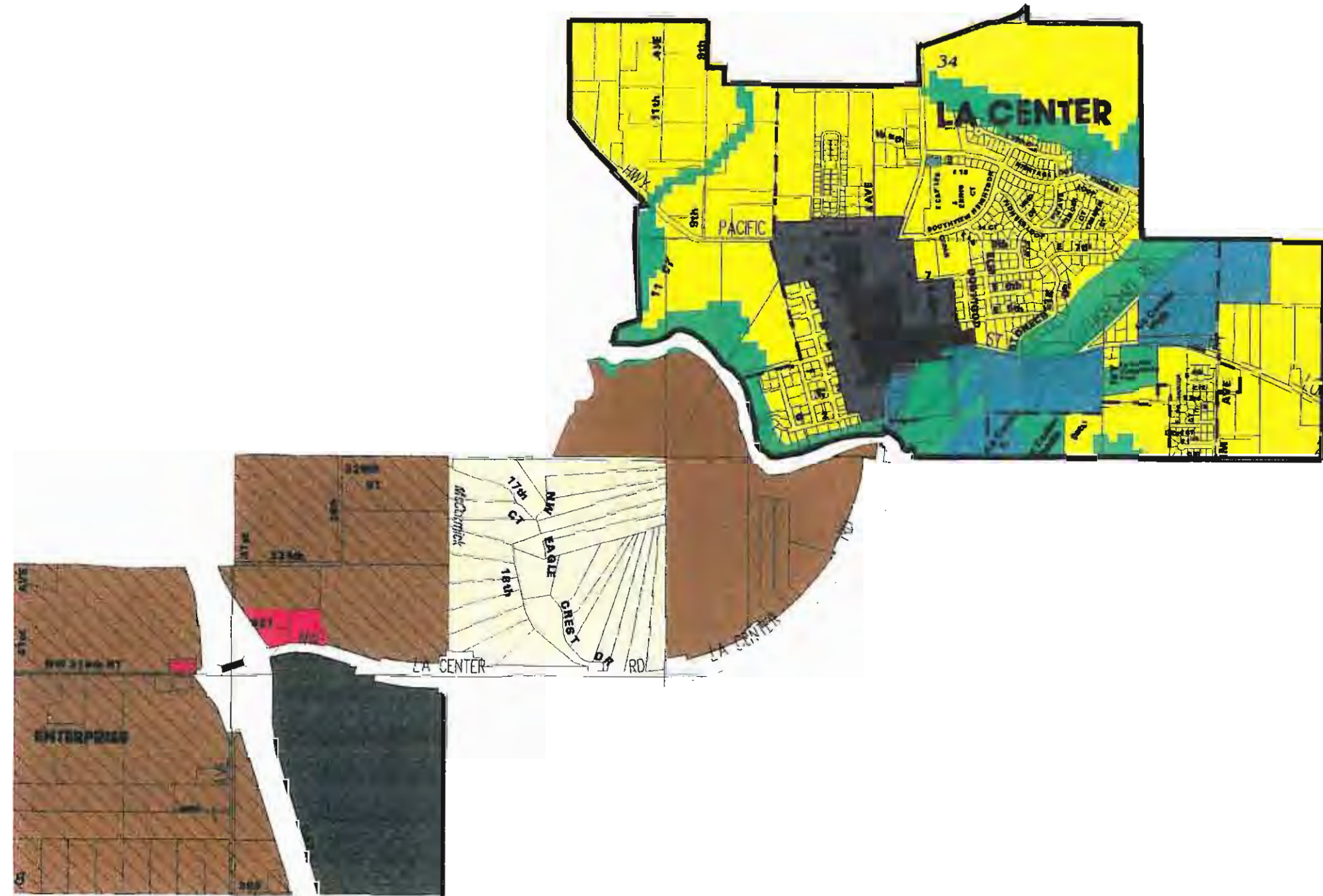


FIGURE 11