

## CLARK COUNTY STAFF REPORT

**DEPARTMENT:** Public Works/Transportation and Development Division/Programming

**DATE:** October 10, 2017

**REQUESTED ACTION:** Approve the attached Notice to Contractors for the 2018 Preservation ADA Ramp Improvements (Groups 2 and 3), County Road Project# 363022.

Consent     Hearing     County Manager

---

### BACKGROUND

The 2018 Preservation ADA Ramp Improvements projects will construct or upgrade sidewalk curb ramps to meet current Americans with Disabilities Act regulations prior to pavement preservation work. This annual work is bid in multiple groups due to the large number of locations involved.

For the safety of workers and the traveling public, Clark County may close portions of one travel lane periodically during construction, which is scheduled through spring 2018.

The first group (Group 1) of ramps was approved for advertisement on September 19, 2017. Groups 2 and 3 are ready for construction at the following locations:

Group 2: 15 new ramps at 7 intersections:

- NE Hazel Dell Avenue: NE 105<sup>th</sup> Street to NE 106<sup>th</sup> Street
- NE 6<sup>th</sup> Avenue: NE 106<sup>th</sup> Street and NE 111<sup>th</sup> Street
- NE 105<sup>th</sup> Street: west of NE 9<sup>th</sup> Avenue and NE Stutz Road
- NE 112<sup>th</sup> Street: NE 5<sup>th</sup> Avenue to NE 10<sup>th</sup> Avenue

Group 3: 72 new ramps at 40 intersections:

- NW 9<sup>th</sup> Avenue at NW 91<sup>st</sup> Street and NW 92<sup>nd</sup> Street
- NW 17<sup>th</sup> Avenue, from south of NW 90<sup>th</sup> Street to NW 93<sup>rd</sup> Circle
- NW 20<sup>th</sup> Avenue south of NW 92<sup>nd</sup> Street
- NW 26<sup>th</sup> Avenue, north of NW 104<sup>th</sup> Street to NW 115<sup>th</sup> Street
- NW 28<sup>th</sup> Avenue north of NW 113<sup>th</sup> Street
- NW 29<sup>th</sup> Avenue, NW 112<sup>th</sup> Street to NW 113<sup>th</sup> Street
- NE 41<sup>st</sup> Avenue at NE 97<sup>th</sup> Street and NE 98<sup>th</sup> Street
- NW 88<sup>th</sup> Street, from NW 21<sup>st</sup> Avenue to NW 15<sup>th</sup> Avenue
- NW 90<sup>th</sup> Street at NW 19<sup>th</sup> Court
- NW 91<sup>st</sup> Circle east of NW 17<sup>th</sup> Avenue
- NW 94<sup>th</sup> Street, NW 15<sup>th</sup> Avenue to NW 25<sup>th</sup> Avenue, and NW Westgate Drive
- NW 108<sup>th</sup> Street, west of NW 26<sup>th</sup> Avenue and NW 29<sup>th</sup> Avenue
- NW 109<sup>th</sup> Street, NW Lakeshore Avenue to NW 29<sup>th</sup> Avenue
- NW 99<sup>th</sup> Street at NW 24<sup>th</sup> Avenue (Detectable Warning Plates)
- NW 113<sup>th</sup> Street at NW Lakeshore Drive (Detectable Warning Plates)

PW17-111

Construction documents are complete. Board approval of the attached Notice to Contractors is needed to authorize bid advertisement of this project.

**COUNCIL POLICY IMPLICATIONS**

None. This project supports the council’s policy of investing in the county road system by providing a safe and efficient transportation system for all county residents.

**ADMINISTRATIVE POLICY IMPLICATIONS**

None. The project is included in the Adopted 2017-2022 Transportation Improvement Program (TIP), 2017 Annual Construction Program (Item No. 19), and 2017-2018 budget.

**COMMUNITY OUTREACH**

The 2017-2022 TIP community outreach process included two work sessions and a hearing with the Board of County Councilors, presentations to Clark County Planning Commission, Development and Engineering Advisory Board and Clark County Finance Committee, as well as neighborhood outreach and information on the county website. A SEPA review was also included in the Capital Facilities Plan approval process.

Public Works has developed a one-page handout explaining why the county builds or reconstructs disabled-accessible sidewalk ramps on street corners prior to some preservation projects. That handout is posted on the county’s website and will be used in community notification and outreach as needed.

**BUDGET IMPLICATIONS**

YES	NO	
✓		Action falls within existing budget capacity.
	✓	Action falls within existing budget capacity but requires a change of purpose within existing appropriation
	✓	Additional budget capacity is necessary and will be requested at the next supplemental. If YES, please complete the budget impact statement. If YES, this action will be referred to the county council with a recommendation from the county manager.

**BUDGET DETAILS**

Local Fund Dollar Amount	\$715,000
Grant Fund Dollar Amount	\$0
Account	1012 / County Road Fund
Company Name	N/A

**DISTRIBUTION:**

Board staff will post all staff reports to The Grid. <http://www.clark.wa.gov/thegrid/>


Please return one originally signed resolution and staff report to Department of Public Works Transportation Programming, attention Michael Derleth (Primary Staff Contact), ext. 5794.

---


**Attachments:**

- Resolution (2 copies)
- Notice to Contractors
- Vicinity Maps (2 individual copies)



  
Carolyn Heriges, PE  
Transportation and Development Division Manager

  
Heath H. Henderson, PE  
Public Works Director/County Engineer

Primary Staff Contact: Susan Wilson, Ext. 4330

APPROVED:   
CLARK COUNTY, WASHINGTON  
BOARD OF COUNTY COUNCILORS

DATE: Oct. 10, 2017  
SR# 203-17

APPROVED: \_\_\_\_\_  
Jim Rumpeltes, Interim County Manager

DATE: \_\_\_\_\_





BEFORE THE BOARD OF COUNTY COUNCILORS OF CLARK COUNTY, WASHINGTON

in the matter of initiating a county road project designated as **CRP NO. 363022**

IT IS HEREBY RESOLVED THAT **2018 Preservation ADA Ramp Improvements (Groups 2 and 3)**

lying along multiple county roadways State Road Log No. various from Milepoint various to Milepoint various; will be improved as follows:

The 2018 Preservation ADA Ramp Improvements projects will construct or upgrade sidewalk curb ramps to meet current Americans with Disabilities Act regulations prior to pavement preservation work. This annual work is bid in multiple groups due to the large number of locations involved.

For the safety of workers and the traveling public, Clark County may close portions of one travel lane periodically during construction, which is scheduled through spring 2018.

The construction documents are complete. Board approval of the attached Notice to Contractors is needed to authorize bid advertisement of this project

IT IS FURTHER RESOLVED that an appropriation from the officially adopted road fund budget, and based on the County Engineer's estimate, is hereby made in the amounts and for the purposes shown:

	Road Fund	Grant Funds	TOTAL	Budget Year	
				2017	2018
Construction	\$715,000	\$0	\$715,000	\$50,000	\$665,000
TOTAL	\$715,000	\$0	\$715,000	\$50,000	\$665,000

This project is included in the officially adopted Annual Construction Program #20.

The project is hereby made a part of the officially adopted Annual Road Program in accordance with RCW 36.81.130, BY SIGNATURE OF ALL BOARD MEMBERS.

IT IS FURTHER RESOLVED THAT:

The construction is to be accomplished by contract in accordance with RCW 36.77.020 et. seq.

The construction is to be accomplished by County forces in accordance with RCW 36.77.060 and WAC 136-18.

ADOPTED this 10<sup>th</sup> day of Oct., 2017.  
ATTEST:

Rebecca J. Ito  
Clerk of the Board

BOARD OF COUNTY COUNCILORS  
CLARK COUNTY, WASHINGTON

ABSENT  
Marc Boldt, Chair

Jeanne E. Stewart  
Jeanne E. Stewart, Councilor

Julie Olson  
Julie Olson, Councilor

John Blom  
John Blom, Councilor

Eileen Quiring  
Eileen Quiring, Councilor







CLARK COUNTY  
WASHINGTON

proud past, promising future

PUBLIC WORKS

NOTICE TO CONTRACTORS

PAGE 1 OF 2

## NOTICE TO CONTRACTORS

Notice is hereby given that sealed bids will be received by Clark County, Washington until **1:50 P.M. on October 31, 2017** for: **CRP No. 363022, 2018 Preservation ADA Ramp Improvements (Groups 2 & 3).**

Sealed bids shall be delivered to the office of Clark County Purchasing, Public Service Center, 1300 Franklin Street, Suite 650, Vancouver, Washington 98660 (or P.O. Box 5000, Vancouver, WA 98666-5000). Bids delivered to locations other than as indicated above or received after the time indicated above will not be accepted. Bids will be publicly opened and read aloud at 2:00 P.M., or as soon thereafter as possible, on the same day in the Hearing Room of the Board of County Councilors, 6th Floor of the Public Service Center.

Description of work: Improve sidewalks and ADA ramps, including curb and pavement restoration, at various locations in Clark County.

Primary bid items: Construction Surveying; Crushed Surfacing Base Course; HMA Class ½ In. PG 64-22; Cement Conc. Traffic Curb and Gutter; Cement Conc. Pedestrian Curb; Cement Conc. Curb Ramp; Cement Conc. Sidewalk; Detectable Warning Surface.

Bid documents can be viewed, downloaded, or purchased on the Builders Exchange of Washington (BXWA) website [www.bxwa.com](http://www.bxwa.com) (Posted Projects, Public Works, Clark County and Projects Bidding). Bidders are encouraged to "Register as a Bidder" in order to receive automatic email notification of future addenda and to be placed on the Bidders List. Electronic and paper copies of bid documents are not available from Clark County.

It is the sole responsibility of the Bidder to obtain Addenda, if any. Such information may be obtained from the Builders Exchange of Washington (BXWA) web site, [www.bxwa.com](http://www.bxwa.com) (Posted Projects, Public Works, Clark County and Projects Bidding). Clark County accepts no responsibility or liability and will provide no accommodation to bidders who fail to check for addenda and submit inadequate or incomplete bids.

Questions and requests for clarification must be submitted using the electronic "CRP Inquiry Submittal Form" located on the County website, <https://www.clark.wa.gov/general-services/public-works-roads-parks-clean-water-projects>. Responses will be posted on the project's "Bid Inquiry Log".

All bids must be submitted on the forms provided in the bid documents. Bids must be submitted in a sealed envelope with the Bidder's company name, project title, project number, bid opening date, and "SEALED BID" clearly marked on the outside of the envelope. Bids submitted by FAX or email will not be accepted.




**NOTICE TO CONTRACTORS**  
**PAGE 2 OF 2**

Each bid proposal must be accompanied by a bid deposit in the form of a certified check, cashier's check, or proposal bond in an amount of at least five percent (5%) of the total bid. Should the successful bidder fail to enter into a contract and furnish a satisfactory contract bond, the bid deposit shall be forfeited to Clark County.

The County reserves the right to waive informalities in the bidding, reject any or all bids, or cancel the bid if the best interests of Clark County are not served.

DATED this 19<sup>th</sup> day of September, 2017.



Priscilla Ricci, Purchasing Agent

THE COLUMBIAN  
DAILY JOURNAL OF COMMERCE:

PLEASE PUBLISH: October 11, 18 & 25, 2017

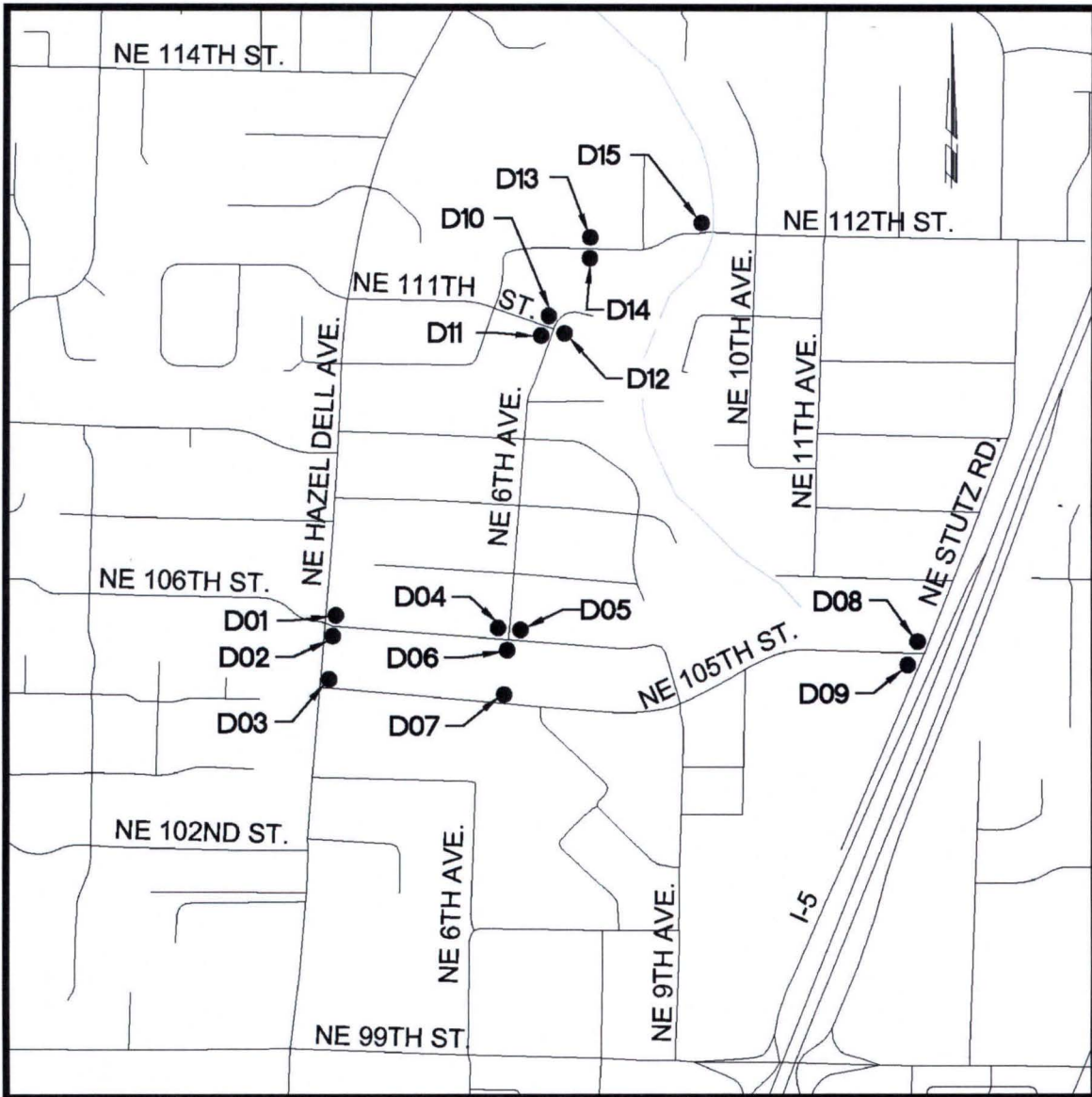




proud past, promising future

**CLARK COUNTY**  
WASHINGTON

**Department of Public Works**  
**Engineering & Construction Division**  
**2018 Preservation ADA Ramp Improvements (Group 2)**  
**CRP#: 363022**



**Vicinity Map**



**proud past, promising future**

**CLARK COUNTY**  
WASHINGTON

**Department of Public Works  
Engineering & Construction Division  
2018 Preservation ADA Ramp Improvements (Group 2)  
CRP#: 363022**

**NE HAZEL DELL AVE. & NE 106TH ST.**

D01 - NE QUADRANT  
D02 - SE QUADRANT

**NE HAZEL DELL AVE. & NE 105TH ST.**

D03 - NE QUADRANT

**NE 106TH ST. & NE 6TH AVE.**

D04 - NW QUADRANT  
D05 - NE QUADRANT  
D06 - SOUTH SIDE

**NE 105TH ST.**

D07 - NORTH SIDE

**NE 105TH ST. & NE STUTZ RD.**

D08 - NW QUADRANT  
D09 - SW QUADRANT

**NE 6TH AVE. & NE 111TH ST.**

D10 - NW QUADRANT  
D11 - SW QUADRANT  
D12 - EAST SIDE

**NE 112TH ST.**

D13 - NORTH SIDE  
D14 - SOUTH SIDE  
D15 - NORTH SIDE

**Vicinity Map cont.**

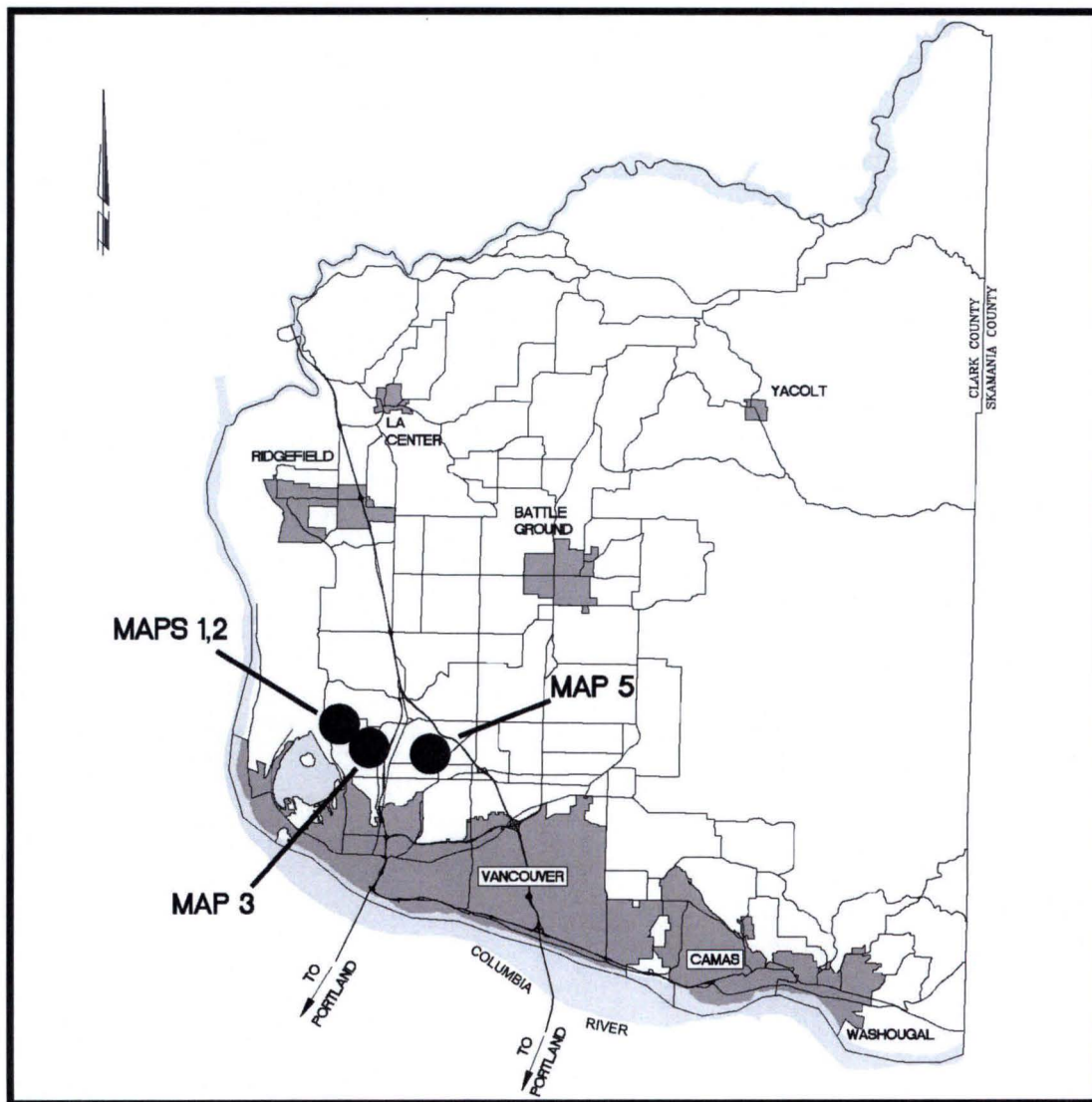




proud past, promising future

**CLARK COUNTY**  
WASHINGTON

**Department of Public Works  
Engineering & Construction Division  
2018 Preservation ADA Ramp Improvements (Group 3)  
CRP#: 363022**



**Vicinity Map**



proud past, promising future

CLARK COUNTY  
WASHINGTON

Department of Public Works  
Engineering & Construction Division  
2018 Preservation ADA Ramp Improvements (Group 3)  
CRP#: 363022

Map 1

Location A

- NW 26<sup>th</sup> Avenue at NW 115<sup>th</sup> Street – SE Quadrant
- NW 26<sup>th</sup> Avenue at NW 115<sup>th</sup> Street – SW Quadrant
- NW 26<sup>th</sup> Avenue at NW 113<sup>th</sup> Street – NE Quadrant
- NW 26<sup>th</sup> Avenue at NW 113<sup>th</sup> Street – NW Quadrant
- NW 26<sup>th</sup> Avenue at NW 113<sup>th</sup> Street – SE Quadrant
- NW 26<sup>th</sup> Avenue at NW 113<sup>th</sup> Street – SW Quadrant
- NW 26<sup>th</sup> Avenue at NW 112<sup>th</sup> Street – NE Quadrant
- NW 26<sup>th</sup> Avenue at NW 112<sup>th</sup> Street – NW Quadrant
- NW 26<sup>th</sup> Avenue at NW 112<sup>th</sup> Street – SE Quadrant
- NW 26<sup>th</sup> Avenue at NW 112<sup>th</sup> Street – SW Quadrant
- NW 26<sup>th</sup> Avenue south of NE 112<sup>th</sup> Street – East side
- NW 26<sup>th</sup> Avenue at NW 111<sup>th</sup> Street – NE Quadrant
- NW 26<sup>th</sup> Avenue at NW 111<sup>th</sup> Street – NW Quadrant
- NW 26<sup>th</sup> Avenue at NW 109<sup>th</sup> Street – NW Quadrant
- NW 26<sup>th</sup> Avenue at NW 109<sup>th</sup> Street – NE Quadrant (Sorenson Park)

Location B

- NW 26<sup>th</sup> Avenue at NW 108<sup>th</sup> Street – NW Quadrant
- NW 108<sup>th</sup> Street west of NW 26<sup>th</sup> Avenue – North side
- NW 26<sup>th</sup> Avenue at NW 106<sup>th</sup> Street – NE Quadrant
- NW 26<sup>th</sup> Avenue at NW 106<sup>th</sup> Street – SE Quadrant
- NW 26<sup>th</sup> Avenue at NW 105<sup>th</sup> Street – NE Quadrant
- NW 26<sup>th</sup> Avenue at NW 105<sup>th</sup> Street – SE Quadrant
- NW 26<sup>th</sup> Avenue north of NW 104<sup>th</sup> Street – East side

Location C

- NW 29<sup>th</sup> Avenue at NW 108<sup>th</sup> Street – SE Quadrant
- NW 29<sup>th</sup> Avenue at NW 108<sup>th</sup> Street – SW Quadrant
- NW 29<sup>th</sup> Avenue at NW 109<sup>th</sup> Street – NW Quadrant
- NW 29<sup>th</sup> Avenue at NW 109<sup>th</sup> Street – SE Quadrant
- NW 29<sup>th</sup> Avenue at NW 109<sup>th</sup> Street – SW Quadrant
- NW 109<sup>th</sup> Street at NW 30<sup>th</sup> Court – SE Quadrant
- NW 109<sup>th</sup> Street at NW 30<sup>th</sup> Court – SW Quadrant
- NW 109<sup>th</sup> Street at NW Lakeshore Avenue – SE Quadrant

Location D

- NW 28<sup>th</sup> Avenue north of NW 113<sup>th</sup> Street – West side
- NW 29<sup>th</sup> Avenue south of NW 113<sup>th</sup> Street – West side
- NW 29<sup>th</sup> Avenue north of NW 112<sup>th</sup> Street – West side
- NW 113<sup>th</sup> Street at NW Lakeshore Drive (DWS)

Map 2

Location A

- NW 94<sup>th</sup> Street at NW 25<sup>th</sup> Avenue – NE Quadrant
- NW 94<sup>th</sup> Street at NW 25<sup>th</sup> Avenue – NW
- NW 99<sup>th</sup> Street at NW 24<sup>th</sup> Avenue (DWS)

Map 3

Location A

- NW 94<sup>th</sup> Street at NW 20<sup>th</sup> Avenue – SW Quadrant
- NW 94<sup>th</sup> Street at NW 17<sup>th</sup> Avenue – SE Quadrant
- NW 94<sup>th</sup> Street at NW 17<sup>th</sup> Avenue – SW Quadrant
- NW 17<sup>th</sup> Avenue at NW 93<sup>rd</sup> Circle – NW Quadrant
- NW 17<sup>th</sup> Avenue at NW 93<sup>rd</sup> Circle – SW Quadrant
- NW 94<sup>th</sup> Street at NW 15<sup>th</sup> Avenue – SE Quadrant
- NW 94<sup>th</sup> Street at NW 15<sup>th</sup> Avenue – SW Quadrant
- NW 94<sup>th</sup> Street at NW Westgate Drive – SE Quadrant
- NW 94<sup>th</sup> Street at NW Westgate Drive – SW Quadrant

Location B

- NW 20<sup>th</sup> Avenue south of NW 92<sup>nd</sup> Street – East side
- NW 20<sup>th</sup> Avenue south of NW 92<sup>nd</sup> Street – West side
- NW 90<sup>th</sup> Street at NW 19<sup>th</sup> Court – NE Quadrant
- NW 90<sup>th</sup> Street at NW 19<sup>th</sup> Court – NW Quadrant
- NW 17<sup>th</sup> Avenue at NW 90<sup>th</sup> Street – NW Quadrant
- NW 17<sup>th</sup> Avenue at NW 90<sup>th</sup> Street – SW Quadrant
- NW 17<sup>th</sup> Avenue south of NW 90<sup>th</sup> Street – West side
- NW 17<sup>th</sup> Avenue at NW 91<sup>st</sup> Circle – NE Quadrant
- NW 17<sup>th</sup> Avenue at NW 91<sup>st</sup> Circle – NW Quadrant
- NW 17<sup>th</sup> Avenue at NW 91<sup>st</sup> Circle – SW Quadrant
- NW 91<sup>st</sup> Circle east of NW 17<sup>th</sup> Avenue – North side

Location C

- NW 88<sup>th</sup> Street at NW 21<sup>st</sup> Avenue – SE Quadrant
- NW 88<sup>th</sup> Street at NW 20<sup>th</sup> Avenue – SW Quadrant
- NW 88<sup>th</sup> Street at NW 19<sup>th</sup> Avenue – SE Quadrant
- NW 88<sup>th</sup> Street at NW 19<sup>th</sup> Avenue – SW Quadrant
- NW 88<sup>th</sup> Street at NW 18<sup>th</sup> Avenue – SW Quadrant
- NW 88<sup>th</sup> Street at NW 17<sup>th</sup> Avenue – SW Quadrant
- NW 88<sup>th</sup> Street at NW 15<sup>th</sup> Avenue – SW Quadrant

Location D

- NW 9<sup>th</sup> Avenue at NW 92<sup>nd</sup> Street – NW Quadrant
- NW 9<sup>th</sup> Avenue at NW 92<sup>nd</sup> Street – SW Quadrant
- NW 9<sup>th</sup> Avenue at NW 91<sup>st</sup> Street – NW Quadrant
- NW 9<sup>th</sup> Avenue at NW 91<sup>st</sup> Street – NE Quadrant

Map 5

Location A

- NE 41<sup>st</sup> Avenue at NE 98<sup>th</sup> Street – NW Quadrant
- NE 41<sup>st</sup> Avenue at NE 98<sup>th</sup> Street – SW Quadrant
- NE 41<sup>st</sup> Avenue at NE 98<sup>th</sup> Street – NE Quadrant
- NE 41<sup>st</sup> Avenue at NE 97<sup>th</sup> Street – NW Quadrant
- NE 41<sup>st</sup> Avenue at NE 97<sup>th</sup> Street – SW Quadrant
- NE 41<sup>st</sup> Avenue at NE 97<sup>th</sup> Street – NE Quadrant

Vicinity Map cont.