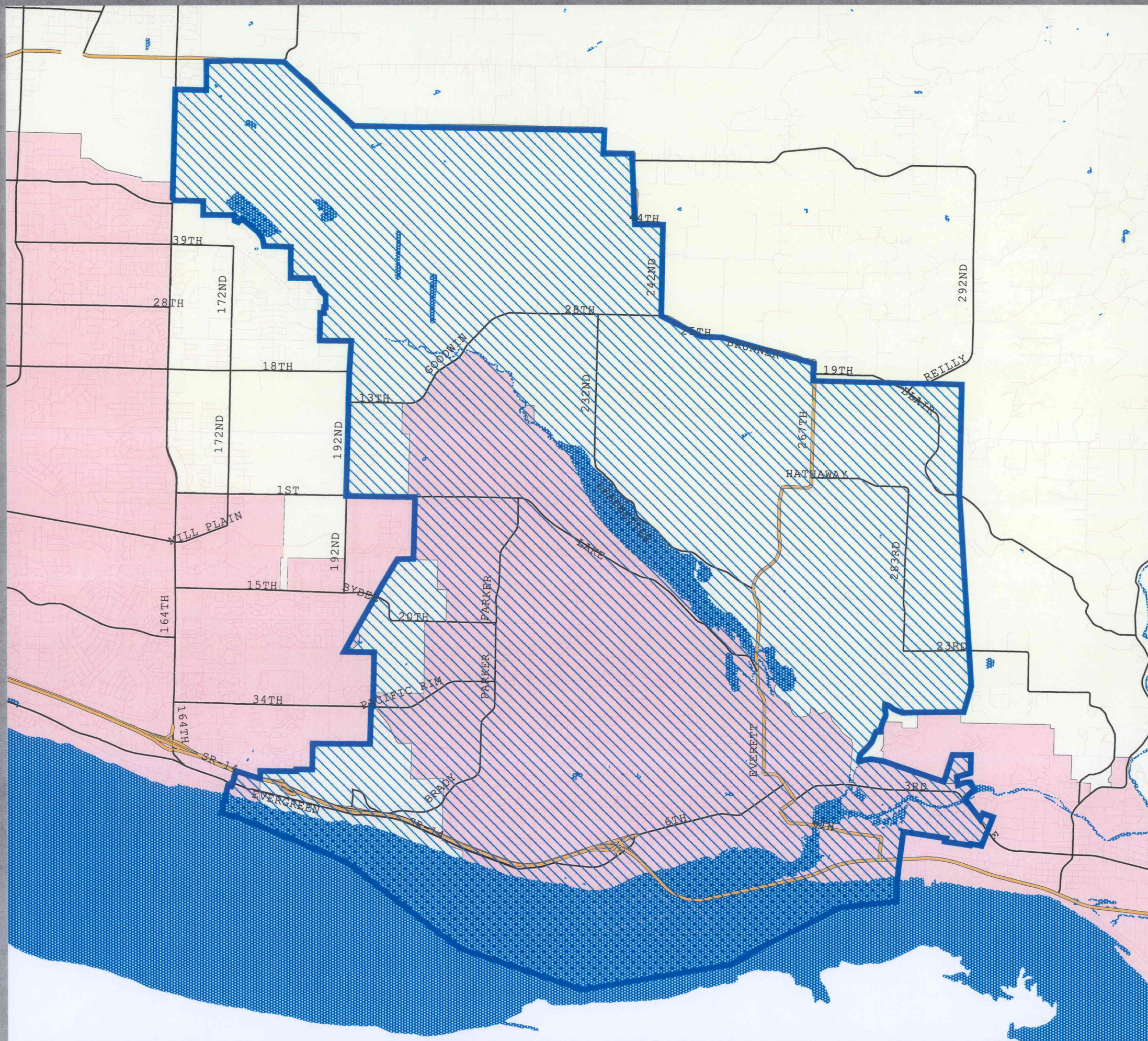


# City of Camas

## Fluoridated Area




 FLUORIDATED AREA

Major Roads


 State Route

 Interstate

 Arterial Roads

 Water Bodies

Municipal Jurisdiction

 Unincorporated

 Incorporated

(Scale 1:63947.5)

2000 0 2000 4000 6000 8000 Feet

Health Department



proud past, promising future

CLARK COUNTY  
WASHINGTON

Plot Date: Jul 10, 2003

Map produced by: ccm

Information shown on this map was collected from several sources. Neither Clark County or the agency producing this document accept responsibility for any inaccuracies that may be present.

