

CAMP BONNEVILLE MILITARY RESERVATION MONTHLY REPORT 90

Monthly Report for December 2018
Submitted by Jerry Barnett, Project Manager
Clark County Department of Public Works

This report summarizes the progress achieved and issues addressed by Clark County at the former Camp Bonneville Military Reservation (CBMR) in Vancouver, Clark County, Washington. This progress report complies with the reporting requirements of the Environmental Services Cooperative Agreement (ESCA) Attachment E.1, Section 3.

1. Work Performed During Current Reporting Period

Weston is currently working on RAU 3 Phase 3 (Central Impact Target Area) as detailed below. All other previously contracted work is complete as of this reporting period.

1.1. 2006 ESCA - Agreement No. W9128F-06-2-0160

The following Contract Line Item Numbers (CLINs) are not included in this report:

- CLINs 0001 through 0008 for work completed.
- CLIN 0013 for Long Term Obligations.
- CLIN 0014 for Washington Department of Ecology Oversight.

1.1.1. CLIN 0009 – Environmental Services – Soil Stockpile
Work complete.

1.1.2. CLIN 0010 and 0010A – Ground Water Monitoring – 2011 through 2021
The 4th Quarter monitoring event was conducted over the week of December 3rd.

1.1.3. CLIN 0011 and 0012 – Clark County Oversight and Institutional Controls
Clark County continued oversight of contractors, public involvement activities, regulatory correspondence and site maintenance.

- 1.1.3.1. General Site and Structures Maintenance
 - Clark County Public Works (CCPW) continues to maintain institutional controls, including the fences and signs.
 - Maintenance of culverts, drainage ditches and roads continued.
 - Grass re-seeding and invasive plant species control activities continued as part of the County mitigation for previous brush clearance activities.

1.1.4. CLIN 0015 – Environmental Services – RI/FS for Remedial Action Unit 2C
PBS is drafting the RI/FS for Remedial Action Unit 2C.

1.2. 2011 ESCA - Agreement No. W912DY-11-2-0337

See Table 1 for progress metrics.

1.2.1. CLIN 0001 –Subsurface Clearance of Central Valley Floor and Associated Wetlands
All work is complete.

1.2.2. CLIN 0002 –Pilot Study of Western Slopes
All work is complete.

- 1.2.3. CLIN 0003 – Step-outs (5acres)
All work is complete.
- 1.2.4. CLIN 0004 – Surface Clearance of Demolition Areas, Training Ranges, and Sub-Surface Clearance of Firing Points
Field work is complete. The Draft After Action Report, which incorporates the 3.5" rocket range step-outs and PIKA roads/trails step-outs, was submitted on October 12, 2018.
- 1.2.5. CLIN 0005 – Surface Clearance Central Impact Target Area and Step-outs
See Figure 1.

- 1.2.5.1. Surface Clearance Central Impact Target Area (100 acres)

- Task 1 Work Plan and Permitting – Task complete.
- Task 2 Survey and GIS Mapping – Task complete.
- Task 3 Vegetation Cutting – Task complete.
- Task 4 Surface Clearance – Weston cleared 24.9 sub-grids (23 full and 5 partial sub-grids).
- Task 5 Fence/Road Installation - Design in progress.
- Task 6 Project Quality Control – The Weston UXOQCS performed Quality Control in 29.9 sub-grids (28 full and 14 partial) in the CITA 100 acre polygon. No Quality Assurance was performed during this reporting period.
- Task 7 After Action Report – Task not started.
- Task 8 Disclosure – None during this reporting period.

- 1.2.5.2. Surface Clearance Central Impact Target Area Step-outs (10 acres)

- Task 1 Vegetation Cutting – Vegetation was cleared in approximately 3.8 acres.
- Task 2 Surface Clearance – Weston cleared approximately 4.1 acres.
- Task 3 Project Quality Control – The Weston UXOQCS performed Quality Control in approximately 0.8 acres (3 full and 3 partial sub-grids) of CITA step-outs. No Quality Assurance was performed during this reporting period.

- 1.2.6. CLIN 0006 – Step-outs (25 acres)
All work is complete.

- 1.3. Documentation

- None during this reporting period.

2. Interfaces with Other Stakeholders (Army, Ecology, WDNR, EPA, etc.)

2.1. U.S. Army

The Army and Clark County met numerous times during this reporting period regarding the work addressed in this report.

2.2. Washington State Department of Natural Resources (WDNR)

No significant communications with WDNR occurred during this reporting period.

2.3. Washington State Department of Ecology (Ecology)

Clark County meets with Ecology weekly.

2.4. United States Environmental Protection Agency (EPA)

No significant communications with EPA occurred during this reporting period.

3. MEC Findings and Related Issues

See Table 2.

3.1. Anomaly Selection Board

DGM data collection was suspended indefinitely on January 9th, 2013. Anomaly Selection Board will no longer convene.

4. Public Involvement Activities

4.1. Citizens Advisory Group

The county has dissolved the CAG due to the length of clean-up and lack of interest. When the Reuse Plan can be discussed meaningfully, the CAG will be put back in effect.

4.2. Other Federal, State, County, or Local Government Contacts

None during this reporting period.

4.3. Newsletters or Other Mailings (if any)

Ecology published notice extending the comment period for the Western Slopes CAP Addendum until February 15th. Due to multiple requests, a Public Meeting is scheduled for February 6th.

5. Exceptions to Planned Activities for the Current Period as Previously Reported

None during this reporting period.

6. Status of any Pending Changes to the PPCD or the Other Controlling Documents

None during this reporting period.

7. Planned Activities for the Next Reporting Period

7.1. MEC-related activities

Weston will continue analog surface clearance in the CITA 100 acre area and up to 10 acres of associated step-outs. Weston will conduct demolition activities on an as needed basis. Munitions debris will be inspected daily and secured for proper disposal at an approved location.

7.2. HTW-related activities

Remediation of lead contaminated soil complete.

7.3. Groundwater-related activities
None scheduled during the upcoming reporting period.

7.4. Other activities

- Continuation of road, fence, culvert and drainage channel maintenance.
- Additional reseeding and invasive plant species control activities.

7.5. Document submittals
None scheduled during the upcoming reporting period.

7.6. Upcoming PPCD deliverables
Public Participation Plan awaiting Ecology comments.

7.7. Upcoming ESCA notifications
None scheduled during the upcoming reporting period.

7.8. Public Participation
None scheduled during the upcoming reporting period.

8. Problems Encountered and Corrective Actions Planned or Implemented

8.1. Scope changes (if any)
None during this reporting period.

8.2. Weather issues
None during this reporting period.

8.3. Productivity issues (labor, equipment, access, etc.)
The site was shut down for two weeks during the holidays starting December 24, 2018. Crews returned to work on January 7, 2019.

8.4. Other problems or issues encountered (if any)
None during this reporting period.

9. Project Accounting

9.1. Funding Status
See Table 3. Table 3 includes retainage. Expenditures shown are likely for work performed in previous reporting periods.

9.2. Budget Modifications (if any)
None.

9.3. Projected Cost Overruns (if applicable)
No overruns are projected.

10. Schedule Status

10.1. Progress Measures from Milestone Schedule

Phase 1 – Central Valley Floor

- Work Plan Approved.
- Mobilization completed.
- 389.3 of 390.8 payment units complete (99.6%). All other areas are inaccessible.
- Field work complete.

- Final and Revised After Action Reports complete.

Phase 2 - Demolition Areas, Training Ranges, and Firing Points

- Work Plan Approved.
- Mobilization completed.
- 105.1 of 108 payment units complete (97.3%).
- Field work complete.
- Draft After Action Report complete.

Western Slopes Pilot Study

- Work Plan Approved.
- Mobilization completed.
- 14.8 of 14.8 payment units complete (100%).
- Field work complete.
- Final report complete.

Lead Soils Sifting and Remediation

- Draft Work Plan completed.
- CAP Amendment finalized.
- Field work complete.
- Final After Action Report complete.

Phase 3 - Surface Clearance Central Impact Target Area (100 acres)

- Work Plan Approved.
- Mobilization completed.
- Survey completed.
- CITA expansion road and stream crossing design in progress.
- 85 acres (85%) of CITA polygon acreage completed.

Non-CITA Step Outs (30 acres)

- Step-outs complete.

10.2. Schedule Deviations (if any)

None during this reporting period.

11. Progress Milestones

Phase 1 – Central Valley Floor

- Work Plan Approved.
- Mobilization completed.
- 389.3 of 390.8 payment units complete (99.6%). All other areas are inaccessible.
- Field work complete.
- Final and Revised After Action Reports complete.

Phase 2 - Demolition Areas, Training Ranges, and Firing Points

- Work Plan Approved.
- Mobilization completed.
- 105.1 of 108 payment units complete (97.3%).
- Field work complete.

Western Slopes Pilot Study

- Work Plan Approved.
- Mobilization completed.
- 14.8 of 14.8 payment units complete (100%).

- Field work complete.
- Final report complete.

Lead soils Sifting and Remediation

- Draft Work Plan completed.
- CAP Amendment finalized.
- Field work complete.
- Final After Action Report complete.

Phase 3 - Surface Clearance Central Impact Target Area (100 acres)

- Work Plan Approved.
- Mobilization completed.
- Survey completed.
- NCITA expansion road and stream crossing design submitted.
- 85 acres (85%) of scoped CITA acreage completed.

Non-CITA Step Outs (30 acres)

- Step-outs complete.

12. Log of Data Received by Type, Source, Date of Receipt, and Date of Submittal to WDOE

None during this reporting period.

13. Permits

13.1. Outstanding permit applications and their status (if any)

None during this reporting period.

13.2. Permit or compliance issues (if any)

None during this reporting period.

14. Timber Management Activities

Two organizations have certified Clark County's Forest Stewardship Plan for Camp Bonneville, recognizing Clark County's commitment to sound land management. The county received dual certification from the Forest Stewardship Council and the American Tree Farm System's Sustainable Forest Initiative.

There have been 4,813.8 CUNITS of timber removed to date.

The Forest Stewardship Plan can be found at the following address:

https://www.clark.wa.gov/sites/default/files/dept/files/public-works/Forestry/Clark_County_Forest_Stewardship_Plan.pdf

Through timber revenues, Clark County has replaced 5 bridge decks and 4 roofs.

TABLE 1 - DECEMBER 2018 PROGRESS METRICS FOR WESTON SOLUTIONS

Project Name: Camp Bonneville
 Project Number: 15048.001 (.001 - .005)
 PERIOD: DECEMBER 2018

Payment Unit = 1.1478 acres TOTAL ACRES
 Total Units = 390.8 CVFAW 449

RAU 3 - CVFAW	Contract Value	QC/QA						Total Contract	Payment per Unit	Total #	% Complete	Total Value	Prior Amt. Invoiced	Amt. Invoiced This Period
		QC			QA			Units		Units Invoiced		Completed		
Work Plan - CVFAW	\$ 86,295.00							1	\$ 86,295.00	1	100%	\$ 86,295.00	\$ 86,295.00	\$ -
Road & Infrastr. Rest. - CVFAW	\$ 15,326.00							1	\$ 15,326.00	1	100%	\$ 15,326.00	\$ 15,326.00	\$ -
Mob - CVFAW	\$ 160,000.00							1	\$ 160,000.00	1	100%	\$ 160,000.00	\$ 160,000.00	\$ -
Demob - CVFAW	\$ 121,997.61							1	\$ 121,997.61	1	100%	\$ 121,997.61	\$ 121,997.61	\$ -
AAR - CVFAW	\$ 114,491.00							1	\$ 114,491.00	1	100%	\$ 114,491.00	\$ 114,491.00	\$ -
Bond	\$ 67,000.00							1	\$ 67,000.00	1	100%	\$ 67,000.00	\$ 67,000.00	\$ -
		QC This Period		QC To Date		This Period To Date								
		Full	Partial	Full	Partial	Subgrids QA'd								
		0	0	1744	492	0.00 1946.50								
								PAYMENT UNITS QA'd						
								0.00 389.30						
GROUPED UNIT PAYMENTS:	\$ 15,131,776.00							390.8	\$ 38,720.00	389.30	99.6%	\$ 15,073,696.00	\$ 15,073,696.00	\$ -
TOTAL CVFAW	\$ 15,696,885.61										99.6%	\$ 15,638,805.61	\$ 15,638,805.61	\$ -

Payment Units = a row or contiguous grouping of 5-100' x 100' subgrids
 A Payment Unit is 1.1478 acres

RAU3 - Demolition Areas, Firing Points, Ranges	Contract Value	SUBGRIDS				PUs		Total Payment	Payment Unit	PUs Invoiced	% Complete	Total Value	Prior Amt. Invoiced	Amt. Invoiced This Period		
		Period QC'd	To Date QC'd	Period QA'd	To Date QA'd	Period PUs QA'd	To Date PUs QA'd	Units	Amount	to Date						
Work Plan	\$ 44,159.00							1	\$ 44,159.00	1	100%	\$ 44,159.00	\$ 44,159.00	\$ -		
Surveying	\$ 55,142.00							1	\$ 55,142.00	1	100%	\$ 55,142.00	\$ 55,142.00	\$ -		
DA1 Payment Unit	\$ 3,292,244.01	0.00	0.00	-	435.50	0.00	87.10	90	\$ 36,580.49	87.10	96.78%	\$ 3,186,160.59	\$ 3,186,160.59	\$ -		
DA2 Payment Unit	\$ 409,079.68	0.00	24.75	8.25	24.75	1.65	4.95	5	\$ 81,815.94	4.95	99%	\$ 404,988.88	\$ 404,988.88	\$ -		
Firing Range Payment Unit	\$ 566,451.84	0.00	45.00	0.00	45.00	0.00	9.00	9	\$ 62,939.09	9.00	100%	\$ 566,451.84	\$ 566,451.84	\$ -		
Firing Point Payment Unit	\$ 264,076.47	0.00	20.00	0.00	20.00	0.00	4.00	4	\$ 66,019.12	4.00	100%	\$ 264,076.47	\$ 264,076.47	\$ -		
Site Restoration	\$ 23,262.00							1	\$ 23,262.00	1	100%	\$ 23,262.00	\$ 23,262.00	\$ -		
AAR	\$ 49,393.00							1	\$ 49,393.00	0.7	70%	\$ 34,575.10	\$ 34,575.10	\$ -		
Bond	\$ 120,437.00							1	\$ 120,437.00	1	100%	\$ 120,437.00	\$ 120,437.00	\$ -		
TOTAL	\$ 4,824,245.00										97.41%	\$ 4,699,252.89	\$ 4,699,252.89	\$ -		
MOD 5 Step-Outs (30 acres): PU = acreage				Period Acreage QA'd	To Date Acreage QA'd	Period PUs QA'd	To Date PUs QA'd									
MOD 5 Step-Outs (30 acres)	\$ 896,550.00					2.07	30.00	2.07	30.00	30	\$ 29,885.00	30.00	100%	\$ 896,550.00	\$ 896,550.00	\$ -
TOTAL	\$ 5,720,795.00										96.85%	\$ 5,595,802.89	\$ 5,595,802.89	\$ -		

Payment Units under DA1, DA2, Firing Ranges, and Firing Points include site facilities, vegetation removal, and MEC/MD Disposa

TABLE 1 - DECEMBER 2018 PROGRESS METRICS FOR WESTON SOLUTIONS

RAU2 - RAU 2A-16/2A-21, Lead Soil Stockpiles	Contract Value	% Complete	Total Value Completed	Prior Amt. Invoiced	Amt. Invoiced This Period
Task 1: Permits, Work Plans, and all other Federal, State, Local and Tribal Government Requirements					
Task 1a (70% Draft, 30% Final)	\$ 62,430.79	100%	\$ 62,430.79	\$ 62,430.79	\$ -
Task 1b (100% upon submittal of Bond)	\$ 48,273.86	100%	\$ 48,273.86	\$ 48,273.86	\$ -
Task 2: Location Surveying, Mapping, and GIS Plan (100% at Final CAP Amendment)	\$ 7,896.02	100%	\$ 7,896.02	\$ 7,896.02	\$ -
Task 3: Site Facilities, Access & Contractor Office & Shop Bldgs. (70% at completion of soil stockpile sifting, 30% at completion of RAU2A-16/21 soil cover)	\$ 112,941.88	100%	\$ 112,941.88	\$ 112,941.88	\$ -
Tasks 5 - 6: RAU 2A-16					
Sampling & Analysis (100% upon lab results)	\$ 23,333.17	100%	\$ 23,333.17	\$ 23,333.17	\$ -
Site Restoration (25% upon fabric installation, 75% upon completion of soil cover)	\$ 268,791.57	100%	\$ 268,791.57	\$ 268,791.57	\$ -
Tasks 5 - 6: RAU 2A-21					
Sampling & Analysis (100% upon lab results)	\$ 65,630.60	100%	\$ 65,630.60	\$ 65,630.60	\$ -
Site Restoration (25% upon fabric installation, 75% upon completion of soil cover)	\$ 950,648.26	100%	\$ 950,648.26	\$ 950,648.26	\$ -
Task 5 - 6: Existing Stockpile Price (50% upon completion of soil sifting & 50% after off-site disposal)	\$ 177,577.95	100%	\$ 177,577.95	\$ 177,577.95	\$ -
Task 9: RAU2A Remeidal Action Completion Report (70% at Draft, 30% at Final)	\$ 216,447.39	100%	\$ 216,447.39	\$ 216,447.39	\$ -
TOTAL RAU 2A	\$ 1,933,971.49	100.00%	\$ 1,933,971.49	\$ 1,933,971.49	\$ -

Western Slopes Pilot Study	Contract Value	Period QC'd	To Date QC'd	Period QA'd	To Date QA'd	Period PUs QA'd	To Date PUs QA'd	Total Payment Units	Payment Unit Amount	PUs Invoiced to Date	% Complete	Total Value Completed	Prior Amt. Invoiced	Amt. Invoiced This Period
Task 1: Permits, Work Plans, and all other Federal, State, Local and Tribal Government Requirements														
Task 1a (70% Draft, 30% Final)	\$ 30,781.69										100%	\$ 30,781.69	\$ 30,781.69	\$ -
Task 1b (100% upon submittal of Bond)	\$ 22,874.89										100%	\$ 22,874.89	\$ 22,874.89	\$ -
Task 2: Location Surveying, Mapping, and Surface Sweep	\$ 103,536.98										100%	\$ 103,536.98	\$ 103,536.98	\$ -
Tasks 3 - 6 Payment Unit	\$ 713,868.98	0.00	74.00	25.00	74.00	5.00	14.80	14.8	\$ 48,234.39	14.80	100%	\$ 713,868.98	\$ 713,868.98	\$ -
Task 3: Site Facilities, Access & Contractor Office & Shop Bldgs.	\$ 41,098.10													
Task 4: Vegetation Removal	\$ 145,622.20													
Task 5: Surface Clearance	\$ 522,397.18													
Task 6: Site Restoration	\$ 4,751.50													
Task 9: After Action Report (70% Draft, 30% Final)	\$ 45,362.68										100%	\$ 45,362.68	\$ 45,362.68	\$ -
TOTAL WESTERN SLOPES PILOT STUDY:	\$ 916,425.22										100%	\$ 916,425.22	\$ 916,425.22	\$ -

TABLE 1 - DECEMBER 2018 PROGRESS METRICS FOR WESTON SOLUTIONS

CITA	Contract Value	Period subgrid QC'd	To Date QC'd	Period Subgrid QA'd	To Date QA'd	Period PUs QA'd	To Date PUs QA'd	Total Payment Units	Payment Unit Amount	PU Invoiced to Date	% Complete	Total Value Completed	Previous Amt. Invoiced	Amount Due This Period
Task 1: Permits, Work Plans, and all other Federal, State, Local and Tribal Government Requirements														
Task 1a (70% Draft, 30% Final)	\$ 54,984.15										100%	\$ 54,984.15	\$ 54,984.15	\$ -
Task 1b (100% upon submittal of Bond)	\$ 196,114.46										100%	\$ 196,114.46	\$ 196,114.46	\$ -
Task 2: Location Surveying, Mapping, and GIS Plan														
Task 2a (100% at completion of survey)	\$ 49,500.00										100%	\$ 49,500.00	\$ 49,500.00	\$ -
Task 2b (100% at completion of mobilization)	\$ 128,470.00										100%	\$ 128,470.00	\$ 128,470.00	\$ -
Task 2c (100% at completion of demobilization)	\$ 49,268.67										0%	\$ -	\$ -	\$ -
Task 5: Surface Clearance - 100 acres	\$ 4,622,660.35	55.63	314.35	51.63	310.35	10.33	62.07	87.12	\$ 53,060.84	62.07	85%	\$ 3,922,240.54	\$ 3,922,240.54	\$ -
Task 7: Fence & Road Installation Sequence														
Task 7a (70% at completion of geotechnical analysis & draft design report, 30% upon completion of final design report)	\$ 294,215.00										70%	\$ 205,950.50	\$ 205,950.50	\$ -
Task 7b (upon completion of veg/stump removal of 40ft wide road alignment & buffer)	\$ 208,395.14										100%	\$ 208,395.14	\$ 208,395.14	\$ -
Task 7c (upon completion of surface clearance of 40 ft wide road alignment & buffer)	\$ 400,951.06										100%	\$ 400,951.06	\$ 400,951.06	\$ -
Task 7d (upon completion of subsurface clearance of 10 ft wide road alignment)	\$ 154,411.63										100%	\$ 154,411.63	\$ 154,411.63	\$ -
Task 7e (upon completion of 10 ft wide road alignment construction & fencing)	\$ 492,109.23										0%	\$ -	\$ -	\$ -
Task 10: After Action Report (70% Draft AAR, 30% Final AAR)	\$ 82,183.50										0%	\$ -	\$ -	\$ -
TOTAL CITA	\$ 6,733,263.19										79%	\$ 5,321,017.48	\$ 5,321,017.48	\$ -
CITA Task 5 PU includes tasks 3,4,6,8,9														
TOTAL CONTRACT VALUE	\$ 31,001,340.51										94.85%	\$ 29,406,022.69	\$ 29,406,022.69	\$ -

TABLE 2 - DECEMBER 2018 MEC FINDINGS

Grid	Item	Date of Finding	Number of Items Found	Item Depth (in)	Classification
X-13-19	M63, 37mm, Projectile, HE	12/10/18	1	3	MEC
T-17-23	MK1, 37mm, Projectile, HE	12/14/18	1	1	MEC
W-15-18	M1, 105mm, Projectile, HE	12/14/18	1	2	MEC
	TOTAL # ITEMS FOUND:		3		

TABLE 3 - ESCA ACCOUNTING FOR DECEMBER 2018 REPORTING PERIOD

Agreement No. W9128F-06-2-0160

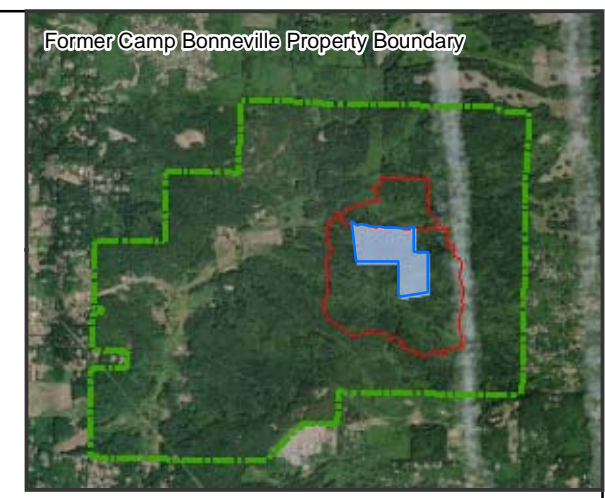
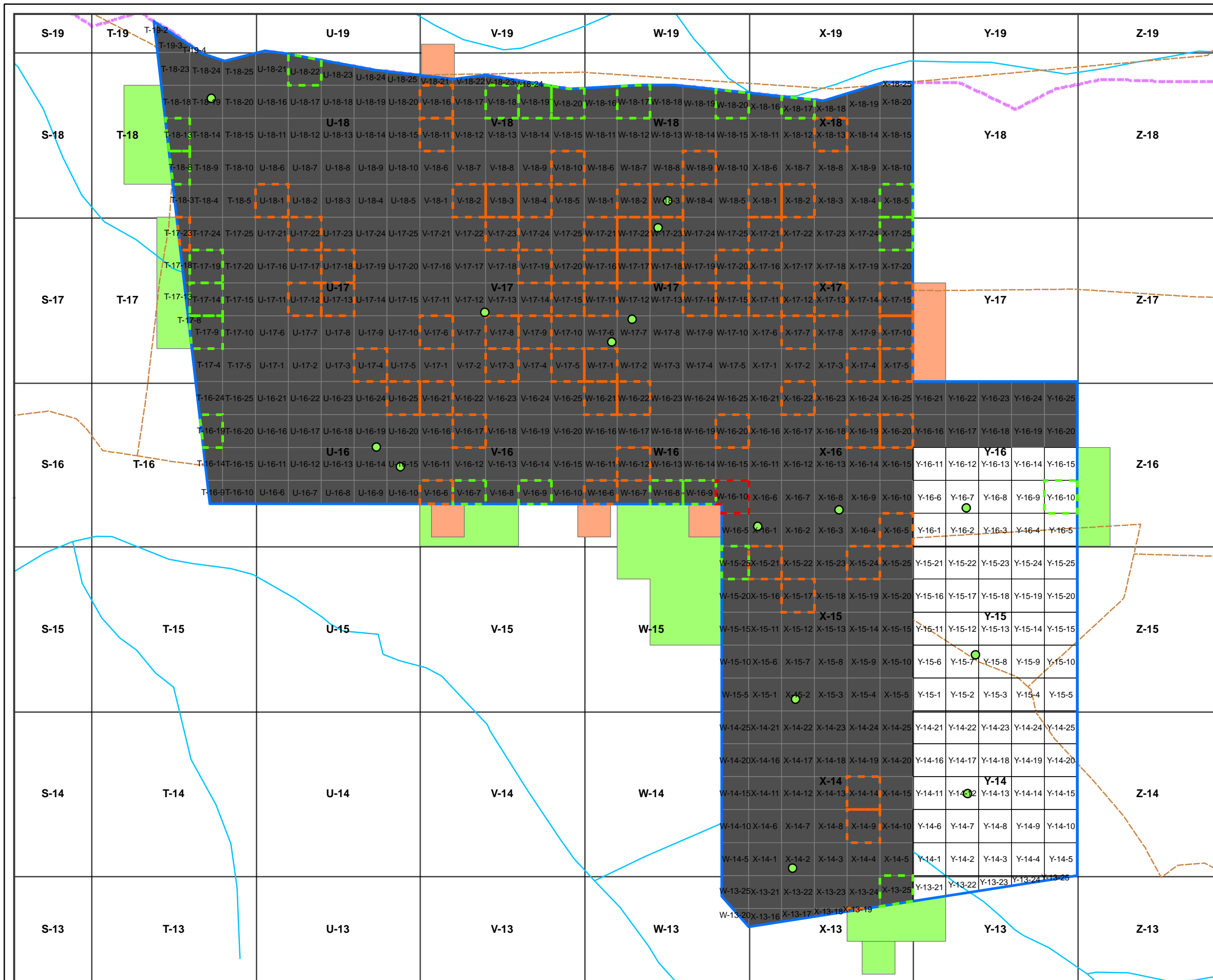
CLIN	Description	Max Obligation	Current Month	Previous Expenditures	ITD	Amount Remaining*
0001	Base Funding Period	21,659,211	-	21,659,211	21,659,211	-
0002	WDOE Oversight, WA St Regulators	634,086	-	634,086	634,086	-
0003	Administration of funds to WDOE	32,000	-	32,000	32,000	-
0004	WDOE Oversight	150,000	-	150,000	150,000	-
0005	Option 1 - Environmental Services	1,969,656	-	1,969,656	1,969,656	-
0006	WDOE Oversight	150,758	-	150,758	150,758	-
0007	WDOE Oversight	190,746	-	190,746	190,746	-
0008	Army Contingent Funding	4,014,160	-	4,014,160	4,014,160	-
0009	Environmental Services - Stockpile**	1,880,172	-	1,933,971	1,933,971	(53,800)
0010	Environmental Services - Groundwater Monitoring	735,000	-	735,000	735,000	-
0010A	Environmental Services - Groundwater Monitoring	799,410	5,952	271,581	277,533	521,877
0011	Clark County Oversight and Institutional Controls	6,470,500	53,845	3,718,483	3,772,328	2,698,172
0012	Option 2 - Clark County Oversight Overtime	125,000	-	19,576	19,576	105,424
0013	Long Term Obligation	902,222	-	-	-	902,222
0014	WDOE Oversight	3,200,000	-	1,066,970	1,066,970	2,133,030
0015	Environmental Services - RAU 2C	200,000	1,103	40,212	41,315	158,685
Total for Agreement No. W9128F-06-2-0160:		43,112,921	60,899	36,586,411	36,647,310	6,465,611

* - Amount Remaining for CLINs 0001 through 0008 are estimates.

** - Clark County will request that \$53,800 be moved to CLIN 0009 from CLIN with surplus (CLIN 0015).

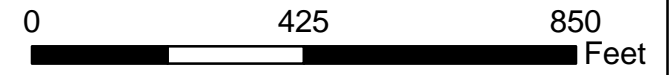
Agreement No. W912DY-11-2-0337

CLIN	Description	Max Obligation	Current Month	Previous Expenditures	ITD	Amount Remaining
0001	Environmental Services - CFVAW	15,696,885	-	15,638,806	15,638,806	58,079
0002	Environmental Services - Pilot Study	905,000	-	916,425	916,425	(11,425)
0003	Option 1 - Step-Outs (5 acres)	149,425	-	149,425	149,425	-
0004	RAU3 - Phase 2	4,839,645	-	4,664,678	4,664,678	174,967
0005	RAU3 - Phase 3 CITA (includes step-outs)	7,180,606	300,663	5,020,355	5,321,017	1,859,589
0006	Option 1 - Step-Outs (25 acres)	747,125	-	747,125	747,125	-
Total for Agreement No. W912DY-11-2-0337:		29,518,686	300,663	27,136,813	27,437,476	2,081,210
TOTALS:		72,631,607	361,562	63,723,223	64,084,785	8,546,821



LEGEND

- Previously Invoiced
- CITA 100-Acre Polygon
- Central Impact Target Area (CITA) Boundary
- Proposed stepout for MEC item
- Proposed stepout for significant MD item
- Roads
- Streams / Rivers
- Initial CITA Target



Clark County Public Works

FIGURE 1
CENTRAL IMPACT TARGET AREA
100-ACRE POLYGON AND STEP-OUTS
MEC CLEARANCE AREAS
STATUS AS OF 31 DECEMBER 2018

Former Camp Bonneville Military Reservation
 Vancouver, Washington