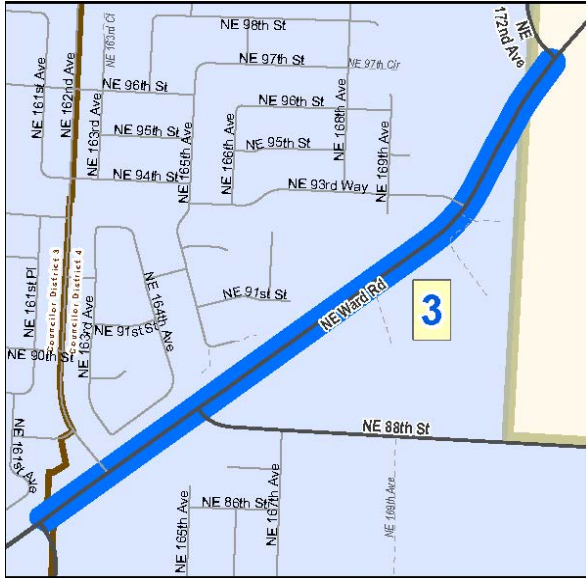




# 2020 - 2025 Transportation Improvement Program

## Project: 3. NE Ward Road - NE 162nd Avenue to NE 172nd Avenue

### Vicinity Map



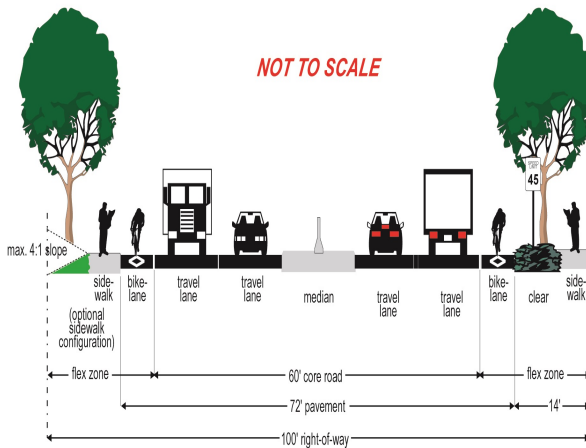
### Project Summary

<b>Project Number:</b>	TBD	<b>Project Length (mi.):</b>	0.63
<b>Project Manager:</b>	Scott Fakler	<b>Client:</b>	Susan Wilson
<b>Basis for Project:</b>	Safety; Mobility/Traffic Circulation		
<b>Timeline:</b>	PE 2020-2023; ROW 2021-2023; CN 2024-Post 2025		
<b>Project Description:</b>	Improve to 4-lane principal arterial standard or intersection improvements.		

**Notes:** Scoping will determine if improvements are needed to full corridor or just intersections.

**Status:** Traffic modelling/scoping in progress.

### Cross-Section Detail

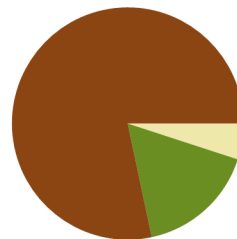


### Project Cost Summary

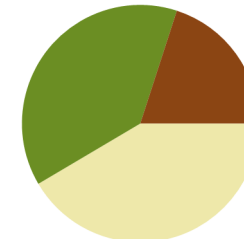
Engineering:	\$300,000
Real Property:	\$1,000,000
Construction:	\$4,700,000
<b>Total:</b>	<b>\$6,000,000</b>

### Funding Summary

County Road Fund:	\$1,038,000
TIF:	\$962,000
Federal Grant:	\$0
State Grants:	\$0
Loan:	\$0
Other:	\$0
Projected Funds:	\$3,500,000
Unfunded:	\$500,000
<b>Total:</b>	<b>\$6,000,000</b>



Engineering  
Real Property  
Construction



CRF  
TIF  
All Other Funds