2020 - 2025 Transportation Improvement Program

Project: 5. NE 72nd Avenue - NE 133rd Street to NE 179th Street

Vicinity Map

Project Summary

Project Number:	TBD	**Project Length (mi.):**	2.26
Project Manager:	Robin Washington	**Client:**	Christopher Carle
Basis for Project:	Mobility/Traffic Circulation		
Timeline:	PE 2020-2025; ROW 2024-2025; CN Post 2025		
Project Description:	Improve corridor to a 5-lane urban arterial standard or provide intersection widening and spot safety upgrades		
Notes:	Consider intersection improvements, turn lanes/pockets and skinny road section due to potential costs.		
Status:	Traffic modelling and scoping in 2020.		

Cross-Section Detail

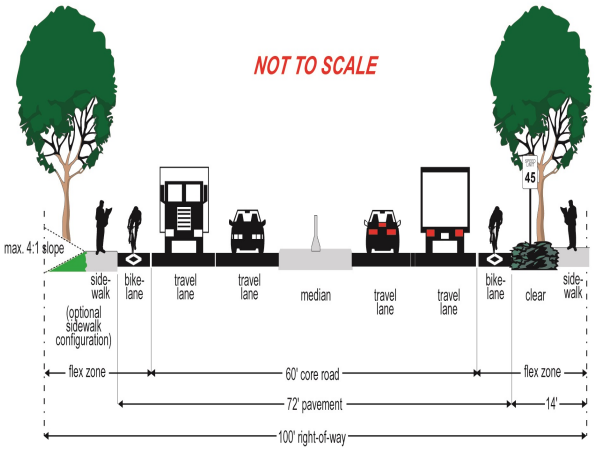

Project Cost Summary

Engineering:	$700,000
Real Property:	$499,000
Construction:	$9,000,000
Total:	**$10,199,000**

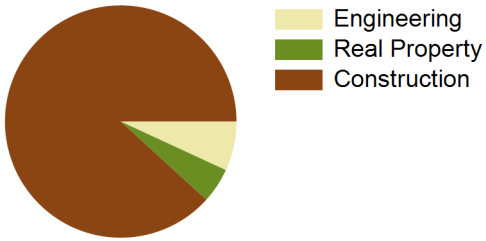

Funding Summary
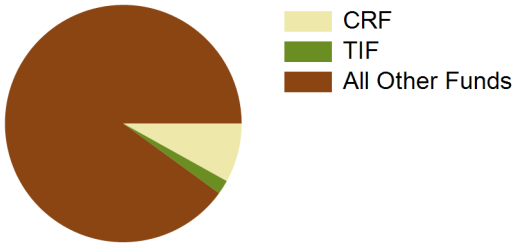
County Road Fund:	$806,000
TIF:	$193,000
Federal Grant:	$0
State Grants:	$0
Loan:	$0
Other:	$0
Projected Funds:	$200,000
Unfunded:	$9,000,000
Total:	**$10,199,000**