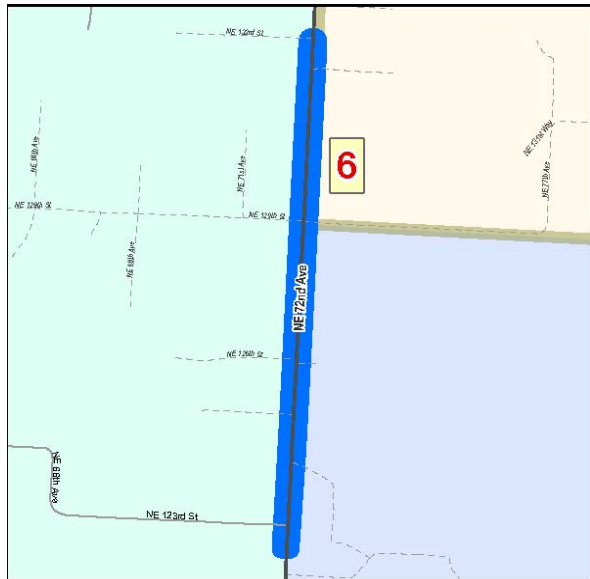




2020 - 2025 Transportation Improvement Program

Project: 6. NE 72nd Avenue - NE 122nd Street to NE 133rd Street

Vicinity Map



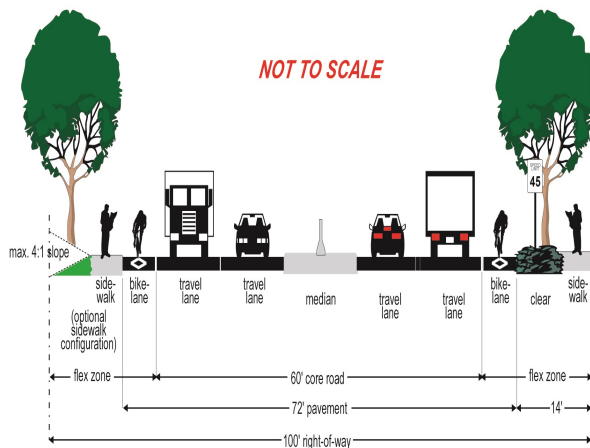
Project Summary

Project Number:	TBD	Project Length (mi.):	0.70
Project Manager:	Robin Washington	Client:	Christopher Carle
Basis for Project:	Safety; Economic Development; Provide more capacity/safety.		
Timeline:	PE 2020-2025; ROW 2021-2025; CN 2025-Post 2025		
Project Description:	Improve corridor to a 5-lane urban arterial standard or provide intersection widening and spot safety upgrades.		

Notes: Consider intersection improvements, turn lanes/pockets and skinny road section due to potential costs. Possible safety project candidate.

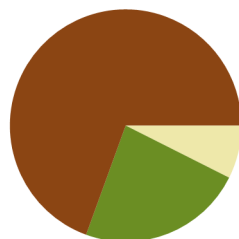
Status: Traffic modelling and scoping in 2020.

Cross-Section Detail



Project Cost Summary

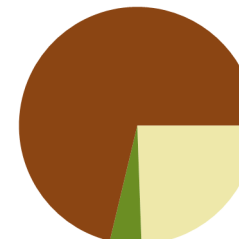
Engineering:	\$800,000
Real Property:	\$2,500,000
Construction:	\$7,500,000
Total:	\$10,800,000



Engineering
Real Property
Construction

Funding Summary

County Road Fund:	\$2,126,000
TIF:	\$374,000
Federal Grant:	\$0
State Grants:	\$0
Loan:	\$0
Other:	\$0
Projected Funds:	\$2,100,000
Unfunded:	\$6,200,000
Total:	\$10,800,000



CRF
TIF
All Other Funds