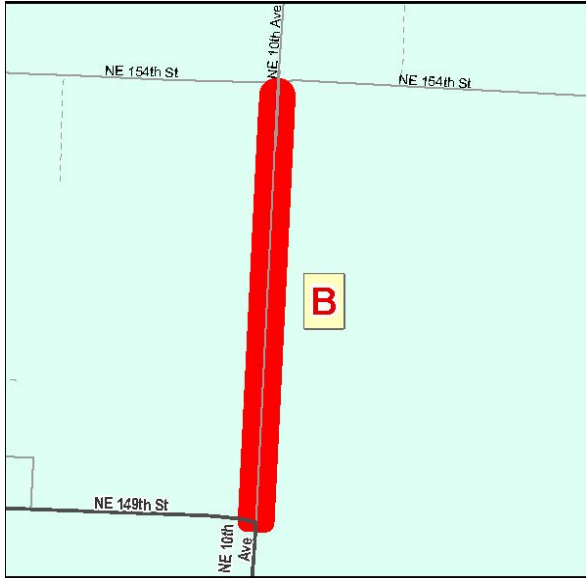




2020 - 2025 Transportation Improvement Program

Project: B. NE 10th Avenue - NE 149th Street to NE 154th Street

Vicinity Map



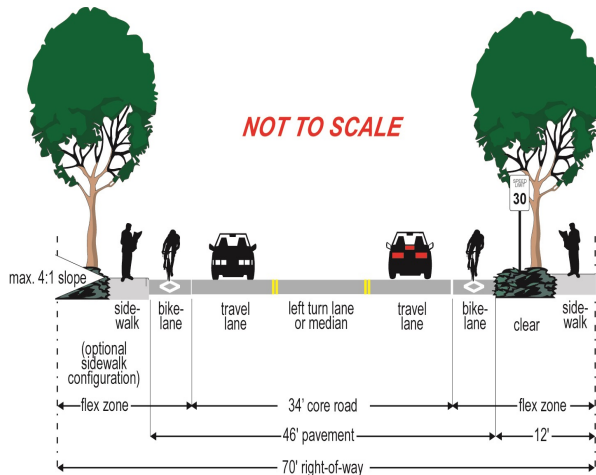
Project Summary

Project Number:	323322	Project Length (mi.):	0.25
Project Manager:	Troy Pierce	Client:	Christopher Carle
Basis for Project:	Mobility/Traffic Circulation; north/south circulation, alt route to I-5.		
Timeline:	PE Pre 2020-2020; ROW Pre 2020-2020; CN Pre 2020-2022		
Project Description:	Construct a 2-lane collector with center turn lane, bike lanes, and sidewalks.		

Notes:

Status: Design is 90% complete. Right of Way is in progress. Construction scheduled for 2020-2021.

Cross-Section Detail

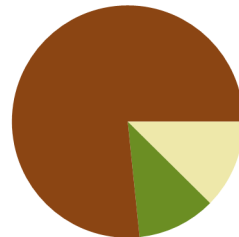


Project Cost Summary

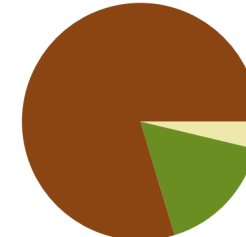
Engineering:	\$1,579,000
Real Property:	\$1,398,000
Construction:	\$9,767,000
Total:	\$12,744,000

Funding Summary

County Road Fund:	\$344,000
TIF:	\$1,535,000
Federal Grant:	\$1,000,000
State Grants:	\$0
Loan:	\$0
Other:	\$6,365,000
Projected Funds:	\$3,500,000
Unfunded:	\$0
Total:	\$12,744,000



Engineering
Real Property
Construction



CRF
TIF
All Other Funds