




















# ARTERIAL ATLAS MAP

## COMPREHENSIVE PLAN

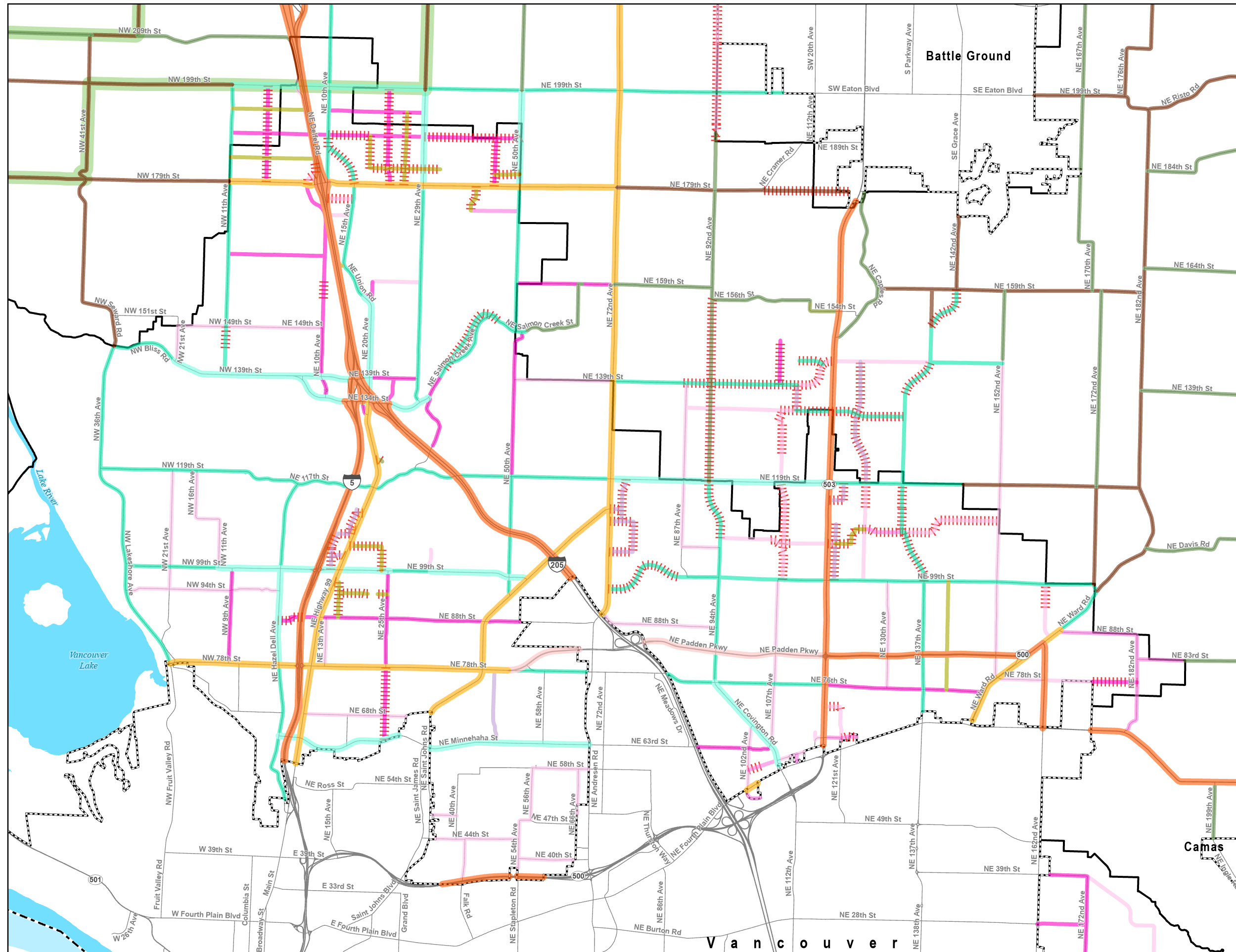
### KEY

-  County Boundary
-  Incorporated Area
-  Urban Growth Area
-  Collector - 2 lanes
-  Collector - 2 lanes w/ bike lanes
-  Collector - 2 lanes w/CLT & bike lanes
-  Commercial Industrial Local
-  Non-arterial local access streets
-  Minor Arterial - 2 lanes w/CLT & bike lanes
-  Minor Arterial - 4 lanes w/CLT & bike lanes
-  Neighborhood Circulator
-  Principal Arterial Parkway - 4 lanes & regional trail
-  Principal Arterial - 4 lanes w/CLT & bike lanes
-  Rural Arterial - 2 Lanes
-  Rural Major Collector - 2 lanes w/shoulders
-  Rural Minor Collector - 2 lanes w/shoulders
-  State Route
-  Proposed Arterial
-  Scenic Highway

For a complete view of arterial road classifications, please see the online Transportation System web map at <https://gis.clark.wa.gov/maponline/?site=TransSystem>



**NOTE:** Information shown on this map was collected from several sources. Clark County accepts no responsibility for any inaccuracies that may be present.



V a n c o u v e r