FLOOD INSURANCE STUDY

VOLUME 2 OF 2

CLARK COUNTY, WASHINGTON
AND INCORPORATED AREAS

COMMUNITY NAME	COMMUNITY NUMBER
BATTLE GROUND, CITY OF	530025
CAMAS, CITY OF	530026
CLARK COUNTY (UNINCORPORATED AREAS)	530024
LA CENTER, CITY OF	530248
RIDGEFIELD, CITY OF	530298
VANCOUVER, CITY OF	530027
WASHOUGAL, CITY OF	530028
YACOLT, TOWN OF	530269

CLARK COUNTY

REVISED: January 19, 2018

Federal Emergency Management Agency

FLOOD INSURANCE STUDY NUMBER
53011CV002B

NOTICE TO
FLOOD INSURANCE STUDY USERS

Communities participating in the National Flood Insurance Program have established repositories of flood hazard data for floodplain management and flood insurance purposes. This Flood Insurance Study (FIS) report may not contain all data available within the Community Map Repository. Please contact the Community Map Repository for any additional data.

The Federal Emergency Management Agency (FEMA) may revise and republish part or all of this FIS report at any time. In addition, FEMA may revise part of this FIS report by the Letter of Map Revision process, which does not involve republication or redistribution of the FIS report. Therefore, users should consult with community officials and check the Community Map Repository to obtain the most current FIS report components.

This preliminary FIS report does not include unrevised Floodway Data Tables or unrevised Flood Profiles. These Floodway Data Tables and Flood Profiles will appear in the final FIS report.

Initial Countywide FIS Effective Date: September 05, 2012
Revised Countywide Date: January 19, 2018

TABLE OF CONTENTS

Volume 1 – January 19, 2018

1.0 INTRODUCTION 1

1.1 Purpose of Study 1

1.2 Authority and Acknowledgments 2

1.3 Coordination 3

2.0 AREA STUDIED 5

2.1 Scope of Study 5

2.2 Community Description 15

2.3 Principal Flood Problems 18

2.4 Flood Protection Measures 19

3.0 ENGINEERING METHODS 20

3.1 Hydrologic Analyses 20

3.2 Hydraulic Analyses 28

3.3 Vertical Datum 31

4.0 FLOODPLAIN MANAGEMENT APPLICATIONS 33

4.1 Floodplain Boundaries 33

4.2 Floodways 35

5.0 INSURANCE APPLICATIONS 75

6.0 FLOOD INSURANCE RATE MAP 76

7.0 OTHER STUDIES 79

8.0 LOCATION OF DATA 79

9.0 BIBLIOGRAPHY AND REFERENCE 79

TABLE OF CONTENTS (*Continued*)

Volume 1 (Continued) – January 19, 2018

FIGURES

Figure 1 – FIRM Panel Index 8
Figure 2 - Note to Users……...9
Figure 3 - FIRM Legend……... 11
Figure 4 - Floodway Schematic…….....74

TABLES

Table 1 – CCO Meeting Dates for Pre Countywide Study……..4
Table 2 – Limits of Detail Study…….5
Table 3 – Initial Countywide Letters of Map Change…….6
Table 4 – Physical Map Revision Letters of Map Change……..6
Table 5 –Community Map Repositories.. …….....15
Tavel 6– Summary of Discharges……..23
Table 7 – Roughness Coefficients (Manning's "n" Values)..... 30
Table 8 – Vertical Datum Conversions - Single Conversion Factor Method 33
Table 9 – Floodway Data 36
Table 10 – Community Map History 77
Table 11– NFIP Jurisdictions…….78

EXHIBITS

	Panels
Exhibit 1 – Flood Profiles	
Burnt Bridge Creek	01P-12P
China Ditch	13P-15P
Columbia River	16P-24P
Curtin Creek	25P-28P
East Fork Lewis River	29P-40P

VOLUME 2 – January 19, 2018

EXIBITS

	Panels
East Fork Lewis River Lower Split	41P
East Fork Lewis River Path 2	42P
East Fork Lewis River Path 3	43P
Fifth Plain Creek	44P-47P
Gee Creek	48P-55P
Lacamas Creek	56P-65P
Lewis River	66P-80P
Mill Creek	81P-86P
Packard Creek	87P-92P
Padden Creek	93P
Salmon Creek	94P-111P
Spring Branch Creek	112P
Unnamed Tributary to Gee Creek	113P
Washougal River	114P-121P
Weaver Creek	122P-126P
Whipple Creek	127P-133P

Exhibit 2 - Flood Insurance Rate Map Index
Flood Insurance Rate Map

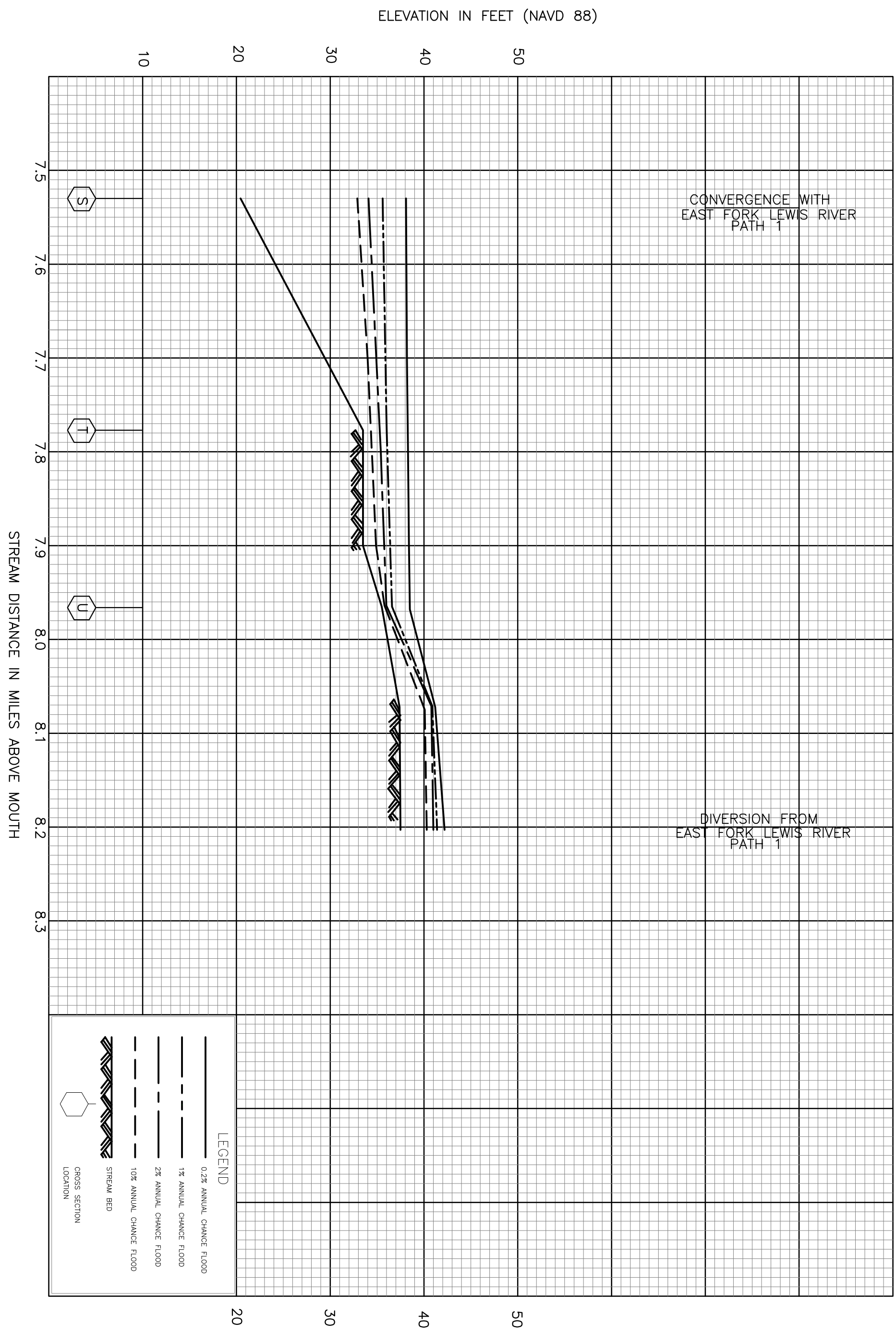

FEDERAL EMERGENCY MANAGEMENT AGENCY
CLARK COUNTY, WA
AND INCORPORATED AREAS

FLOOD PROFILES

EAST FORK LEWIS RIVER LOWER SPLIT

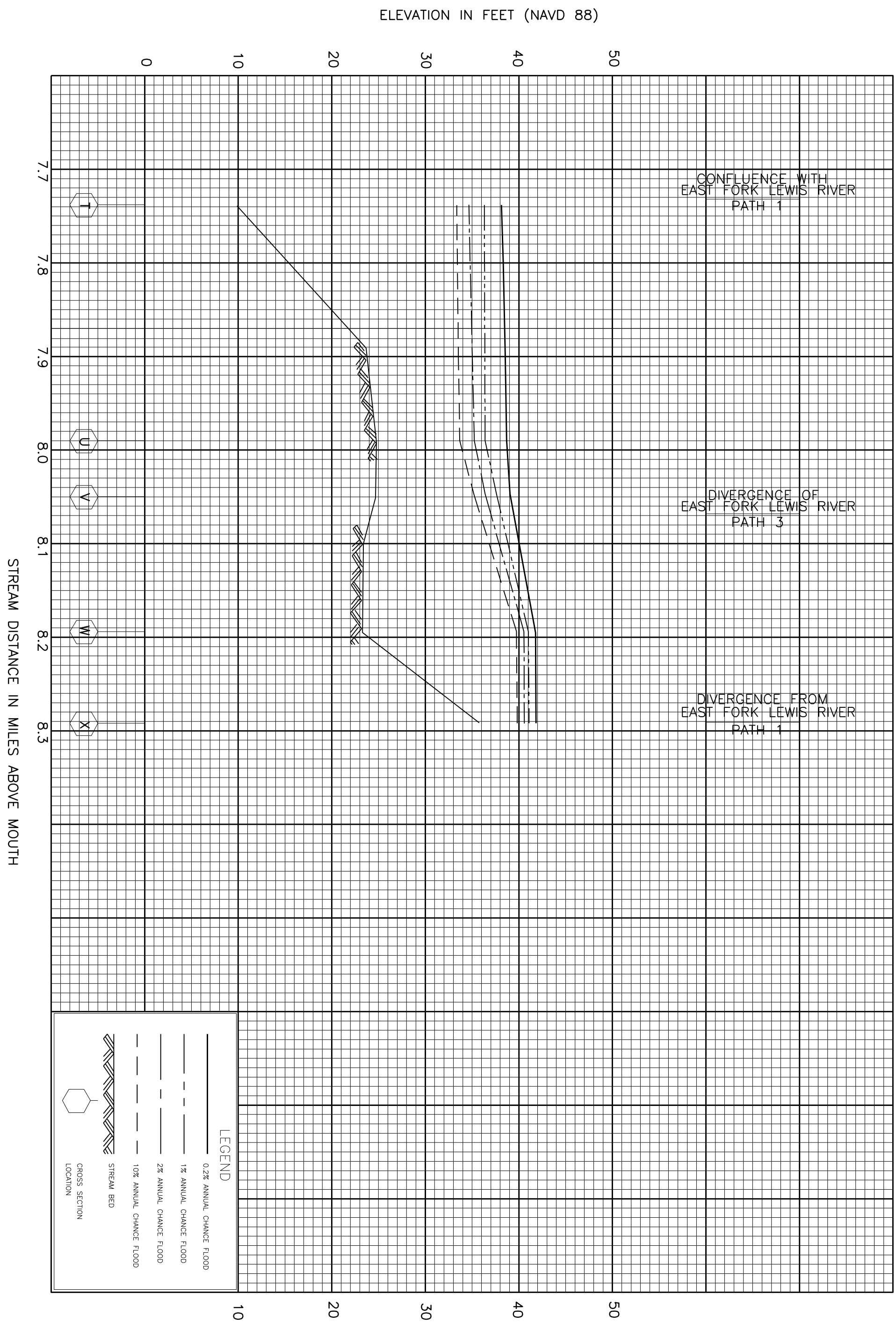

FEDERAL EMERGENCY MANAGEMENT AGENCY

CLARK COUNTY, WA
AND INCORPORATED AREAS

FLOOD PROFILES

EAST FORK LEWIS RIVER PATH 2

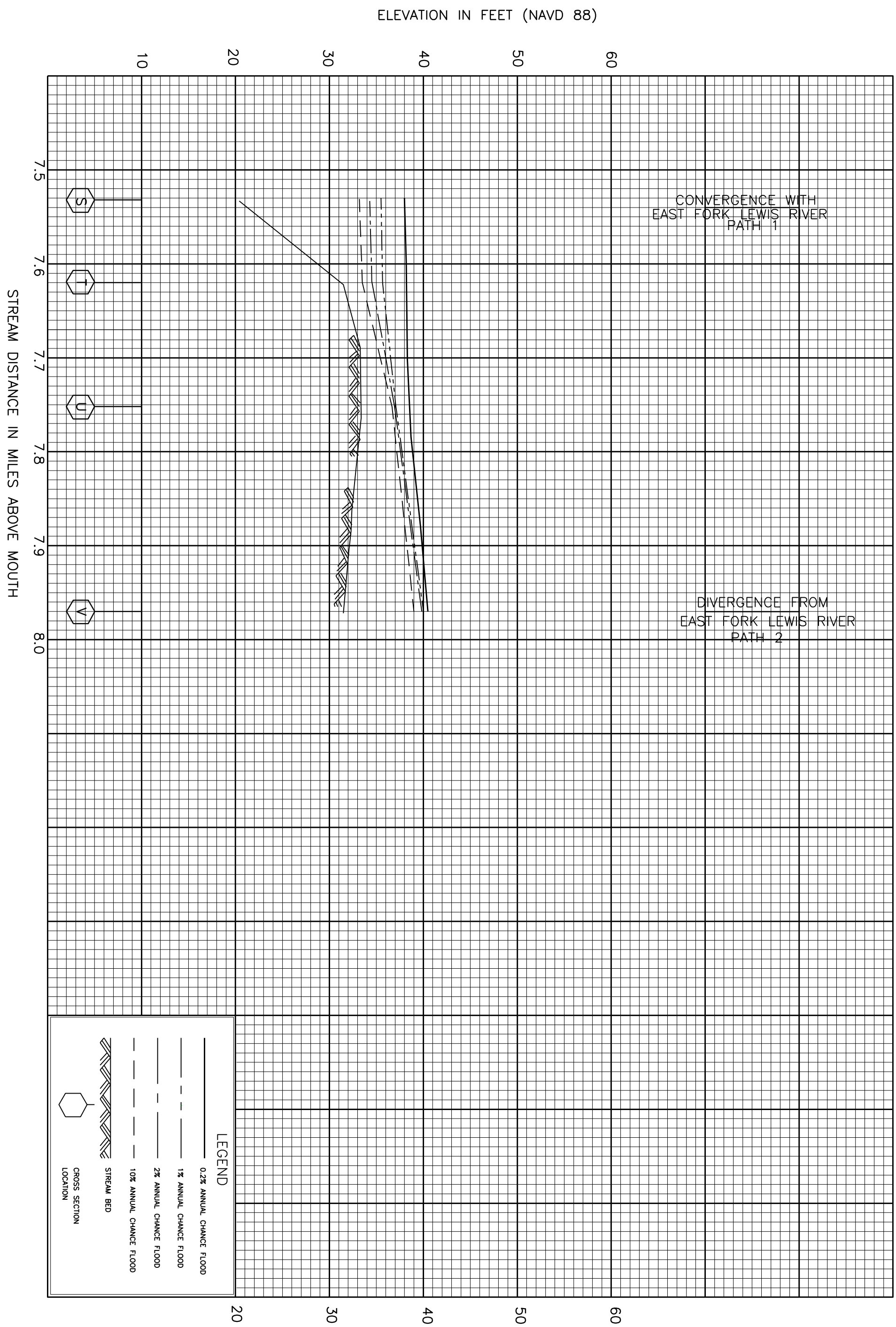

FEDERAL EMERGENCY MANAGEMENT AGENCY

CLARK COUNTY, WA
AND INCORPORATED AREAS

FLOOD PROFILES

EAST FORK LEWIS RIVER PATH 3

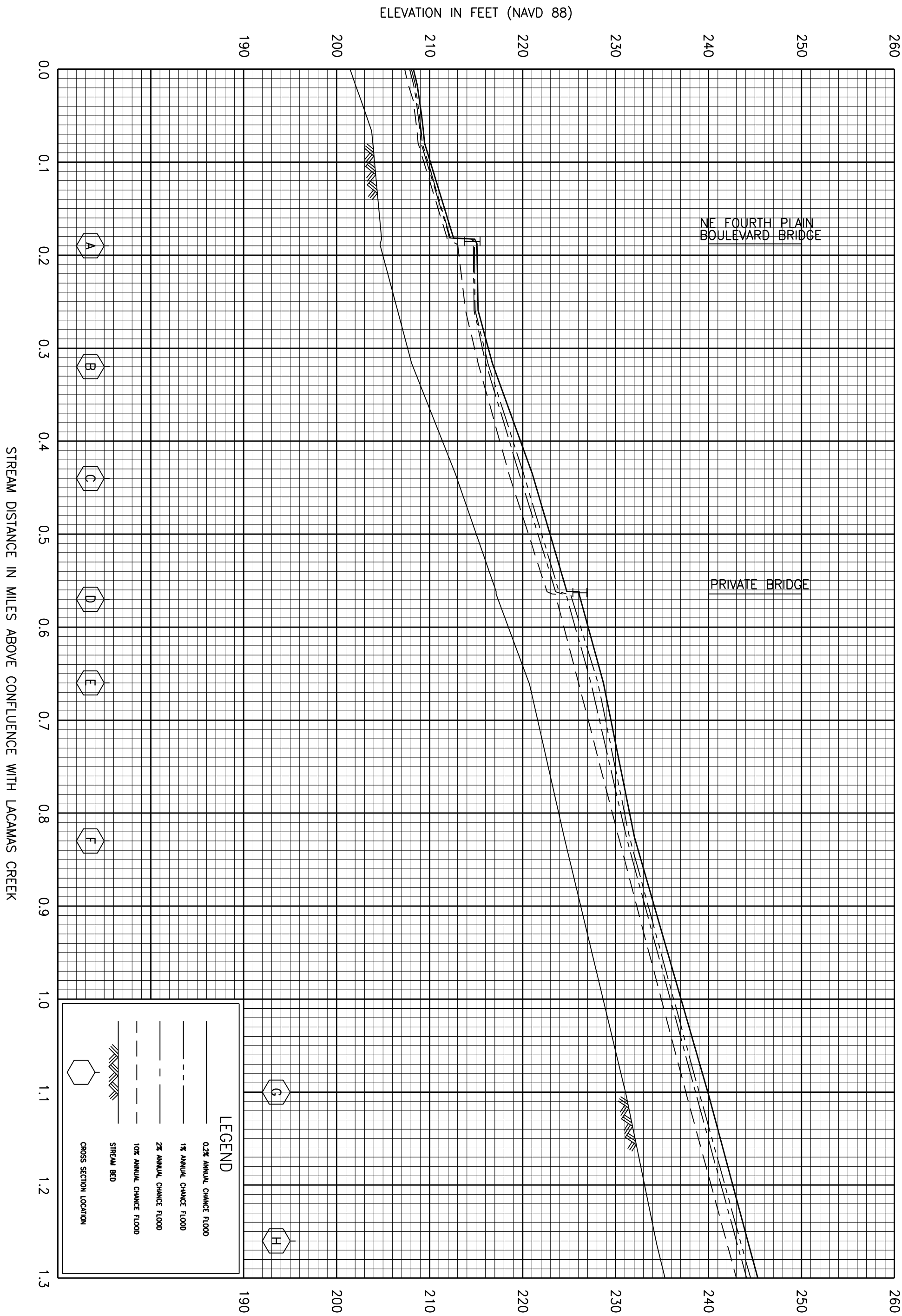

FEDERAL EMERGENCY MANAGEMENT AGENCY

CLARK COUNTY, WA
AND INCORPORATED AREAS

FLOOD PROFILES

FIFTH PLAIN CREEK

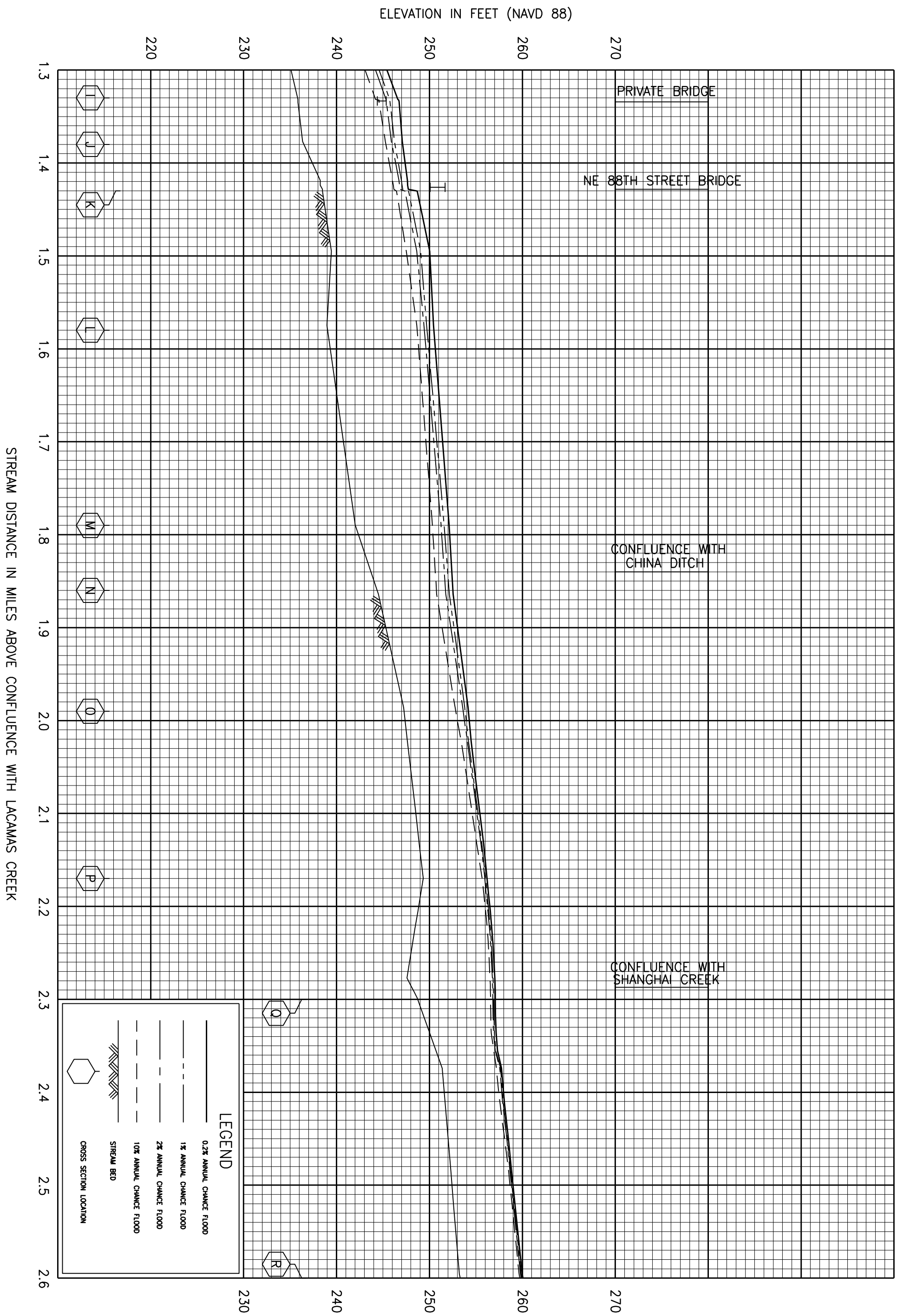

FEDERAL EMERGENCY MANAGEMENT AGENCY

CLARK COUNTY, WA
AND INCORPORATED AREAS

FLOOD PROFILES

FIFTH PLAIN CREEK

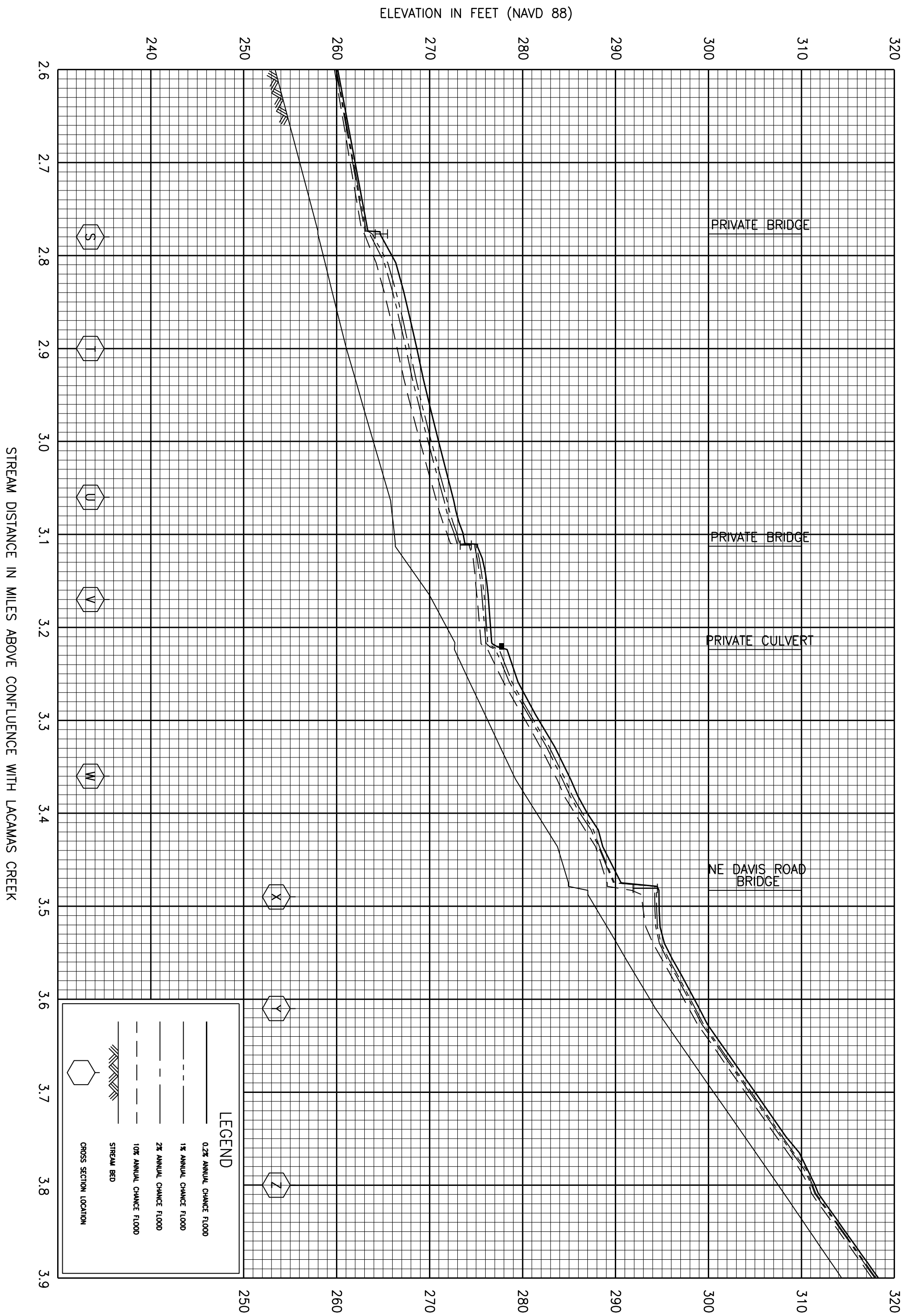

FEDERAL EMERGENCY MANAGEMENT AGENCY

CLARK COUNTY, WA
AND INCORPORATED AREAS

FLOOD PROFILES

FIFTH PLAIN CREEK

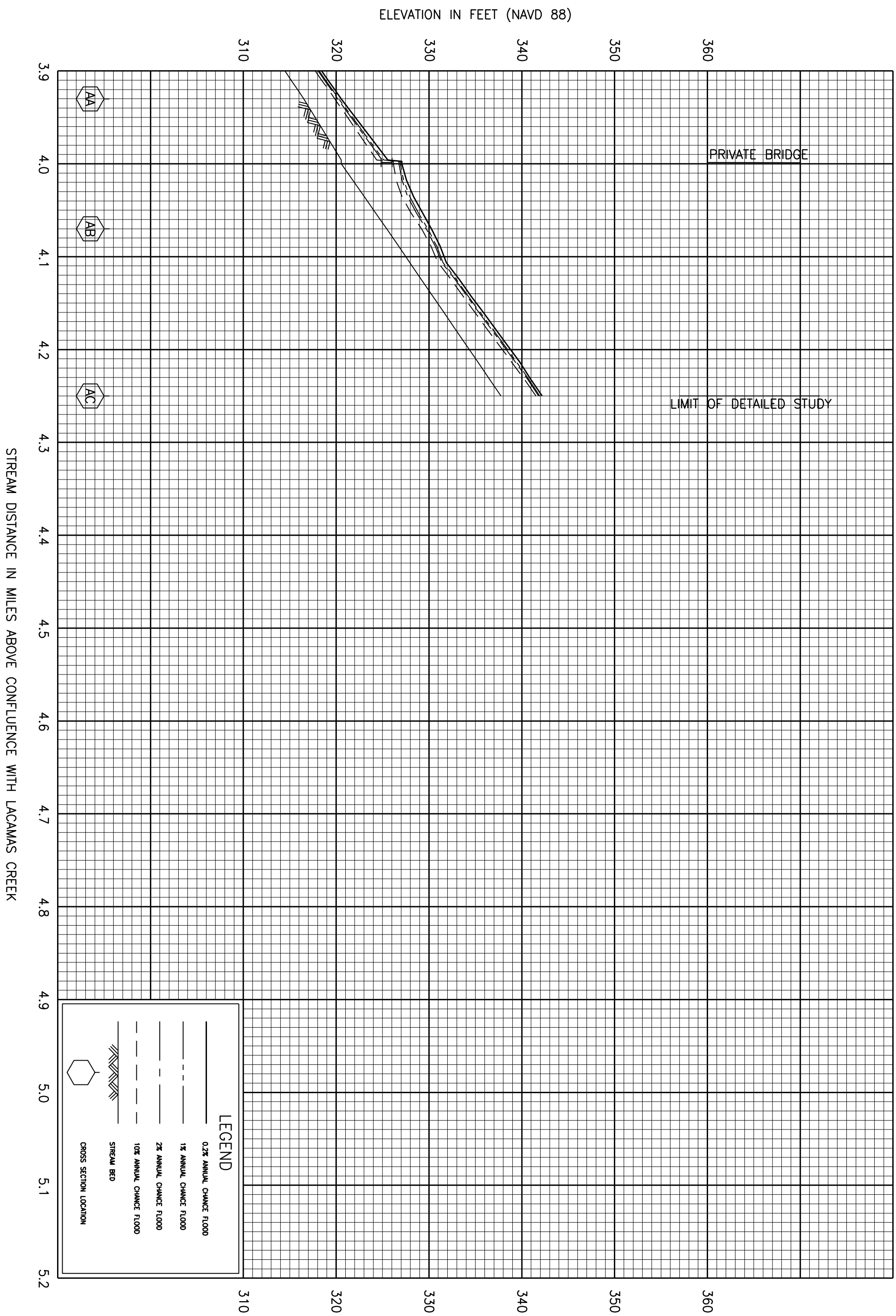

FEDERAL EMERGENCY MANAGEMENT AGENCY

CLARK COUNTY, WA
AND INCORPORATED AREAS

FLOOD PROFILES

FIFTH PLAIN CREEK

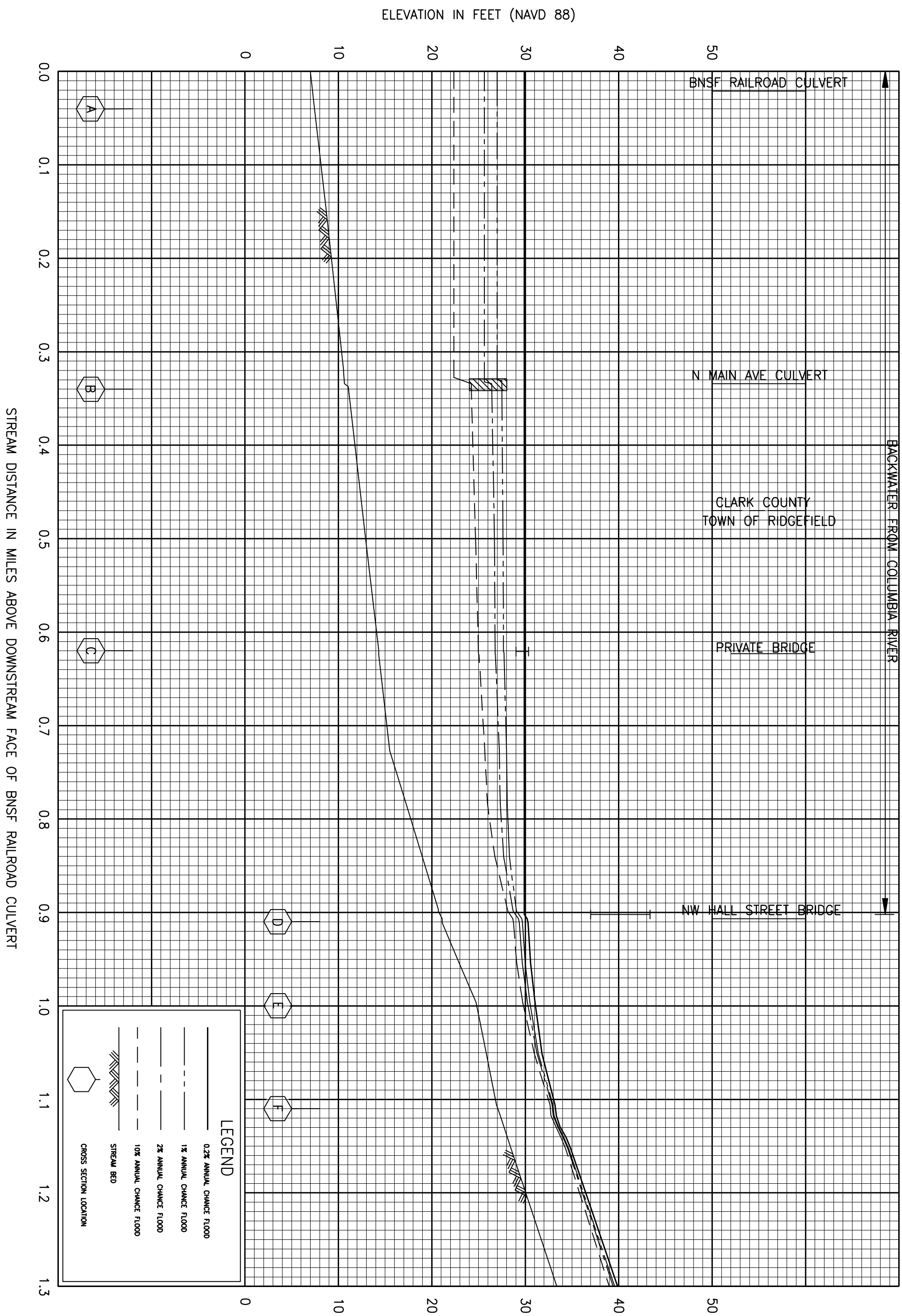

FEDERAL EMERGENCY MANAGEMENT AGENCY

CLARK COUNTY, WA

AND INCORPORATED AREAS

FLOOD PROFILES

GEE CREEK

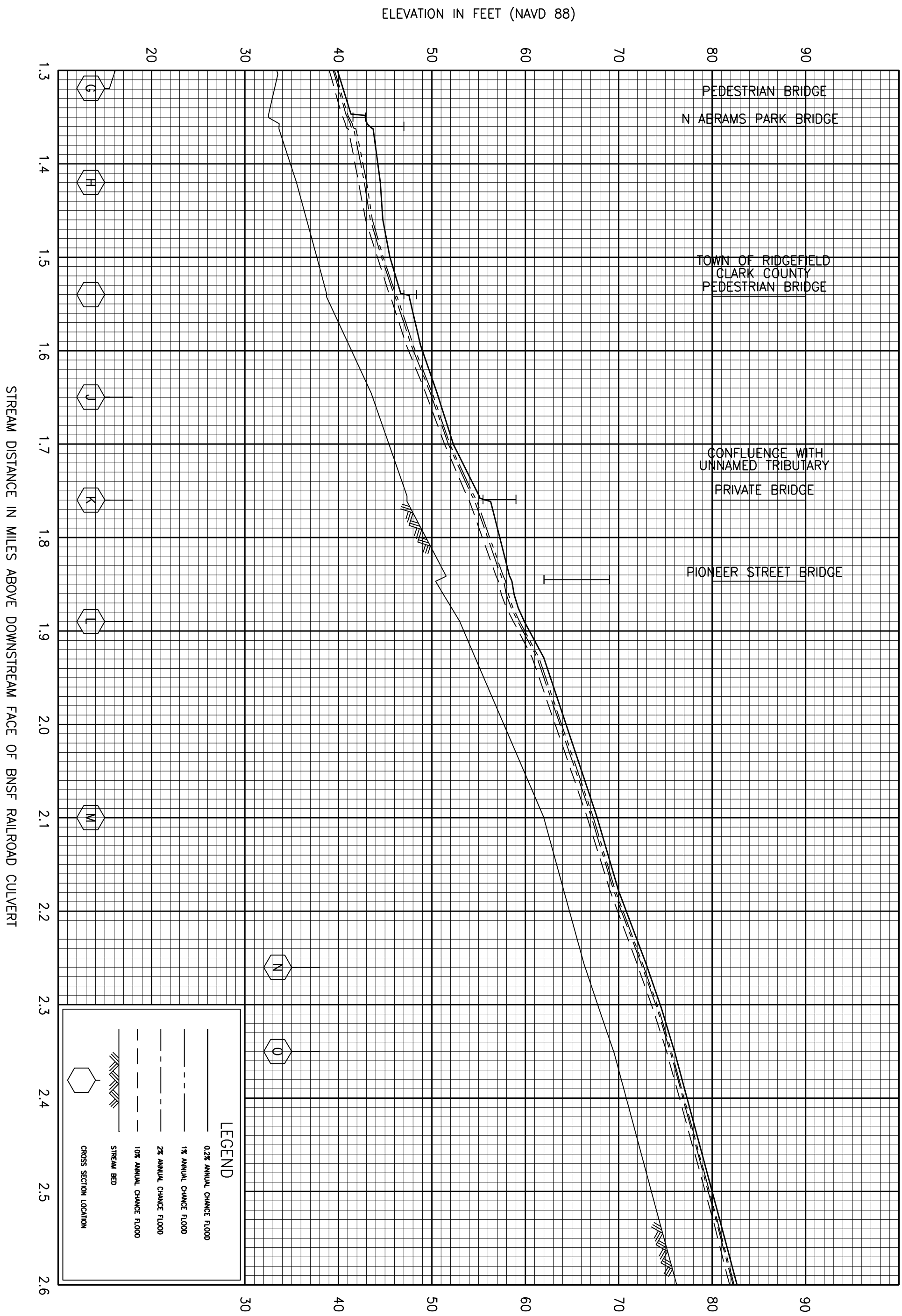

FEDERAL EMERGENCY MANAGEMENT AGENCY

CLARK COUNTY, WA

AND INCORPORATED AREAS

FLOOD PROFILES

GEE CREEK

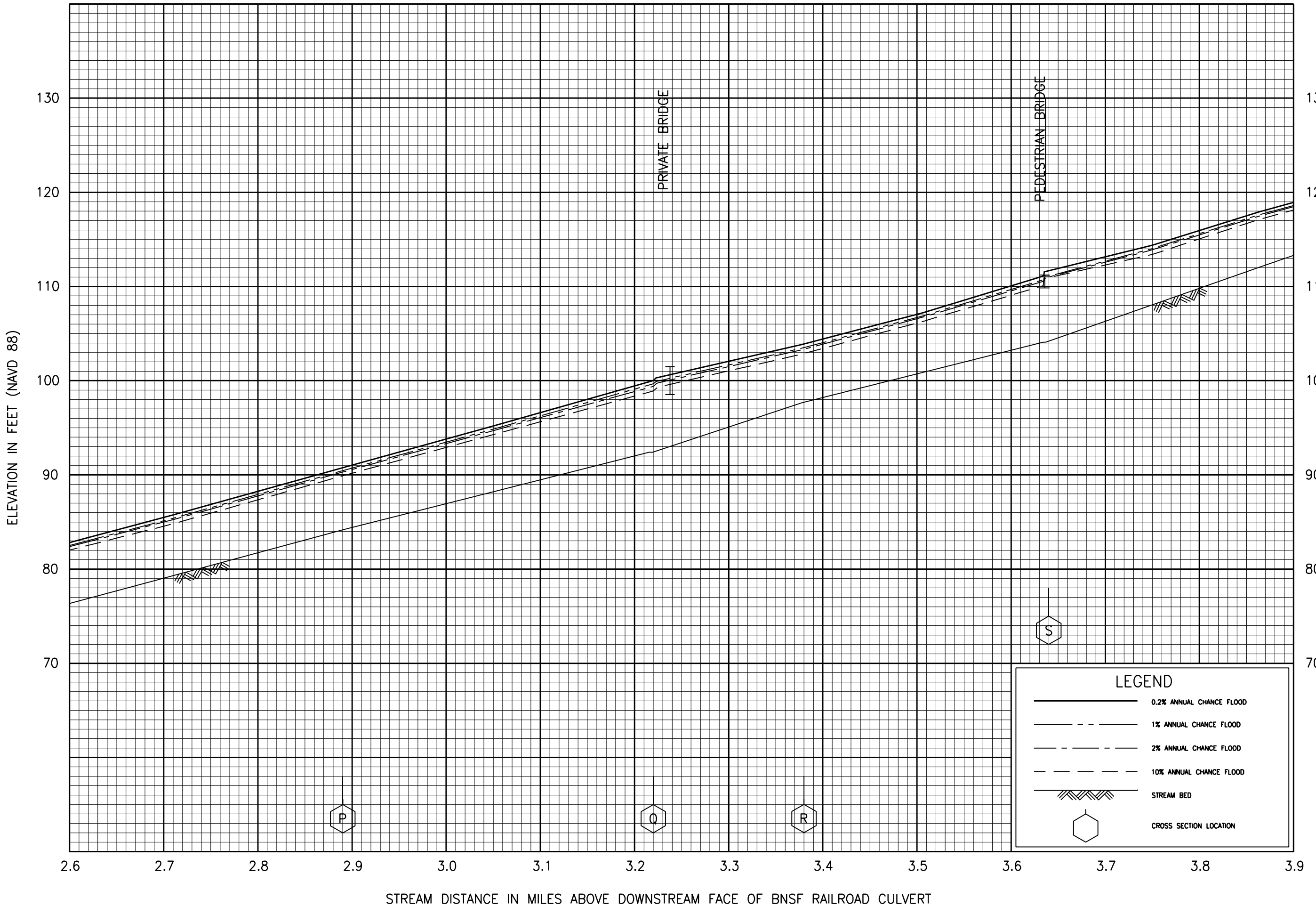

FLOOD PROFILES

GEE CREEK

FEDERAL EMERGENCY MANAGEMENT AGENCY

CLARK COUNTY, WA
AND INCORPORATED AREAS

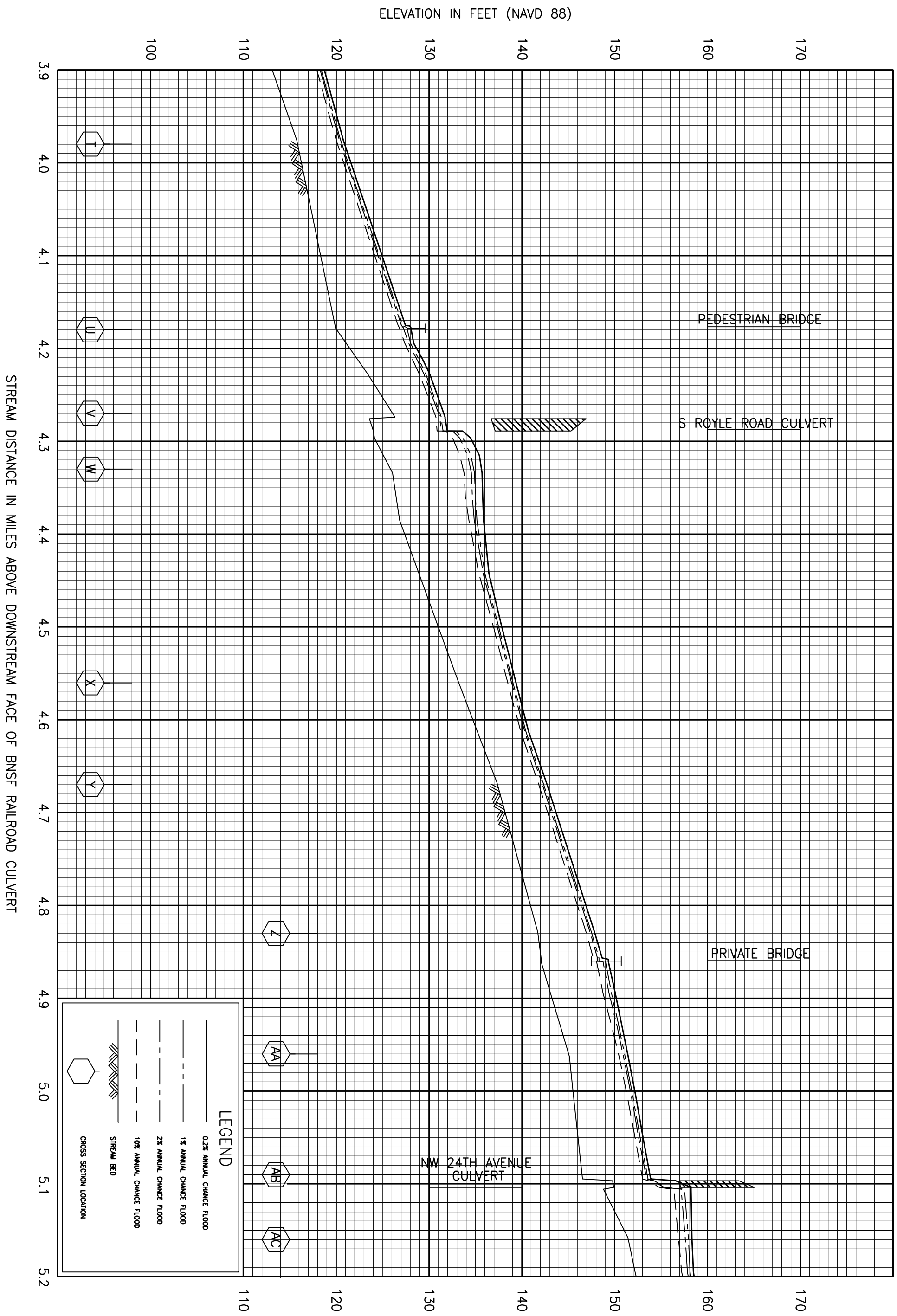

51P

FEDERAL EMERGENCY MANAGEMENT AGENCY

CLARK COUNTY, WA
AND INCORPORATED AREAS

FLOOD PROFILES

GEE CREEK

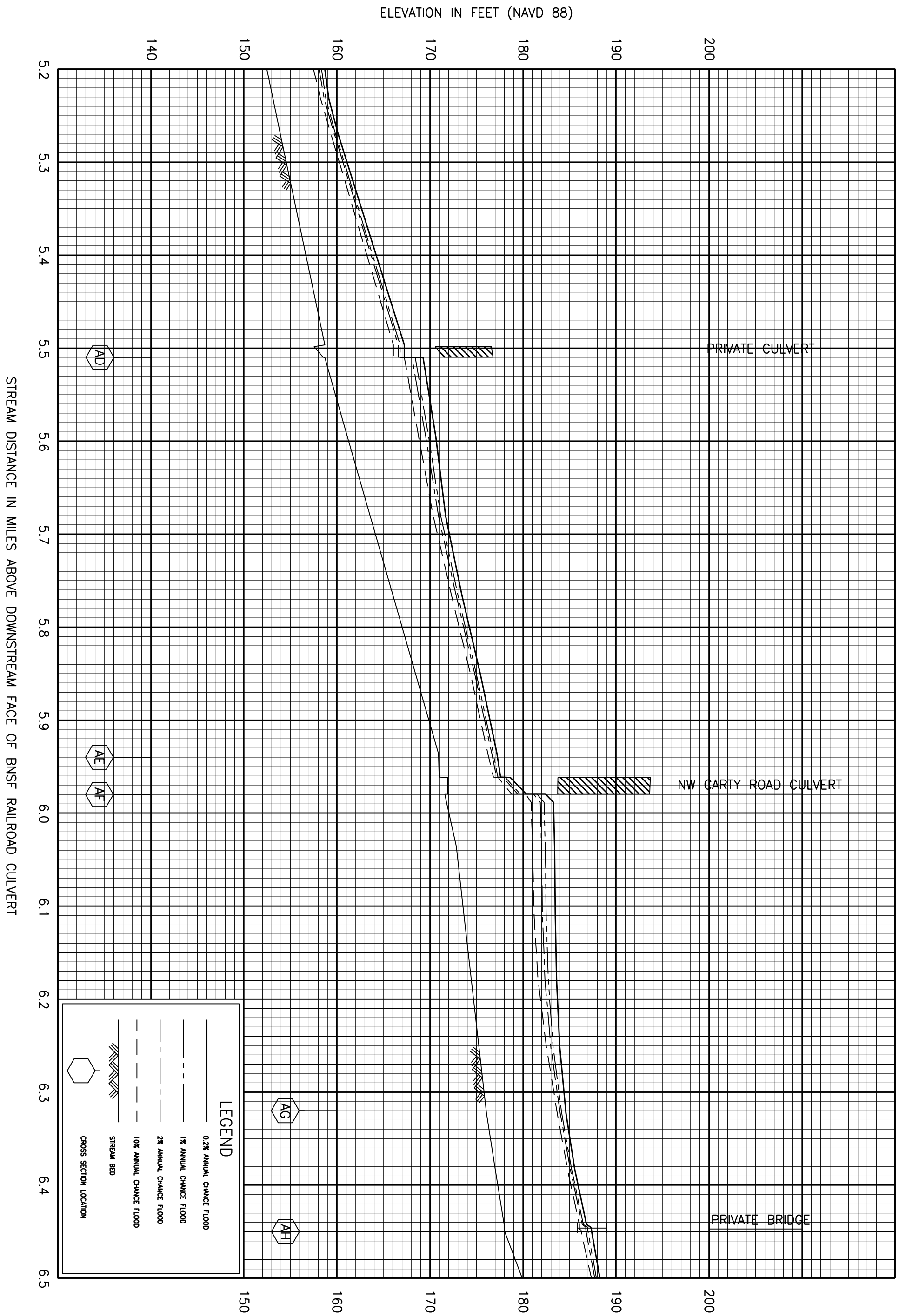

52P

FEDERAL EMERGENCY MANAGEMENT AGENCY

CLARK COUNTY, WA
AND INCORPORATED AREAS

FLOOD PROFILES

GEE CREEK

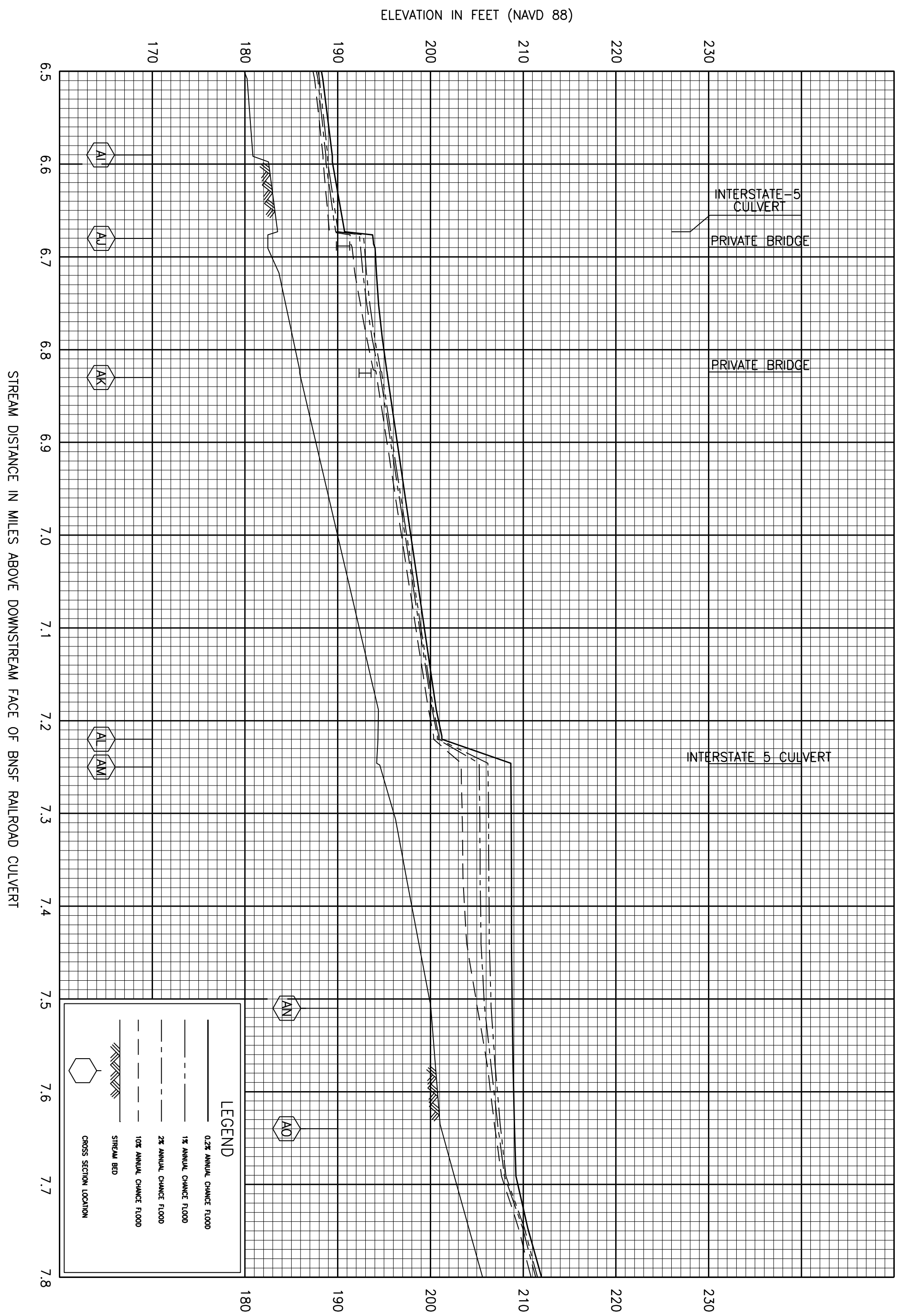

53P	FEDERAL EMERGENCY MANAGEMENT AGENCY CLARK COUNTY, WA AND INCORPORATED AREAS	FLOOD PROFILES GEE CREEK

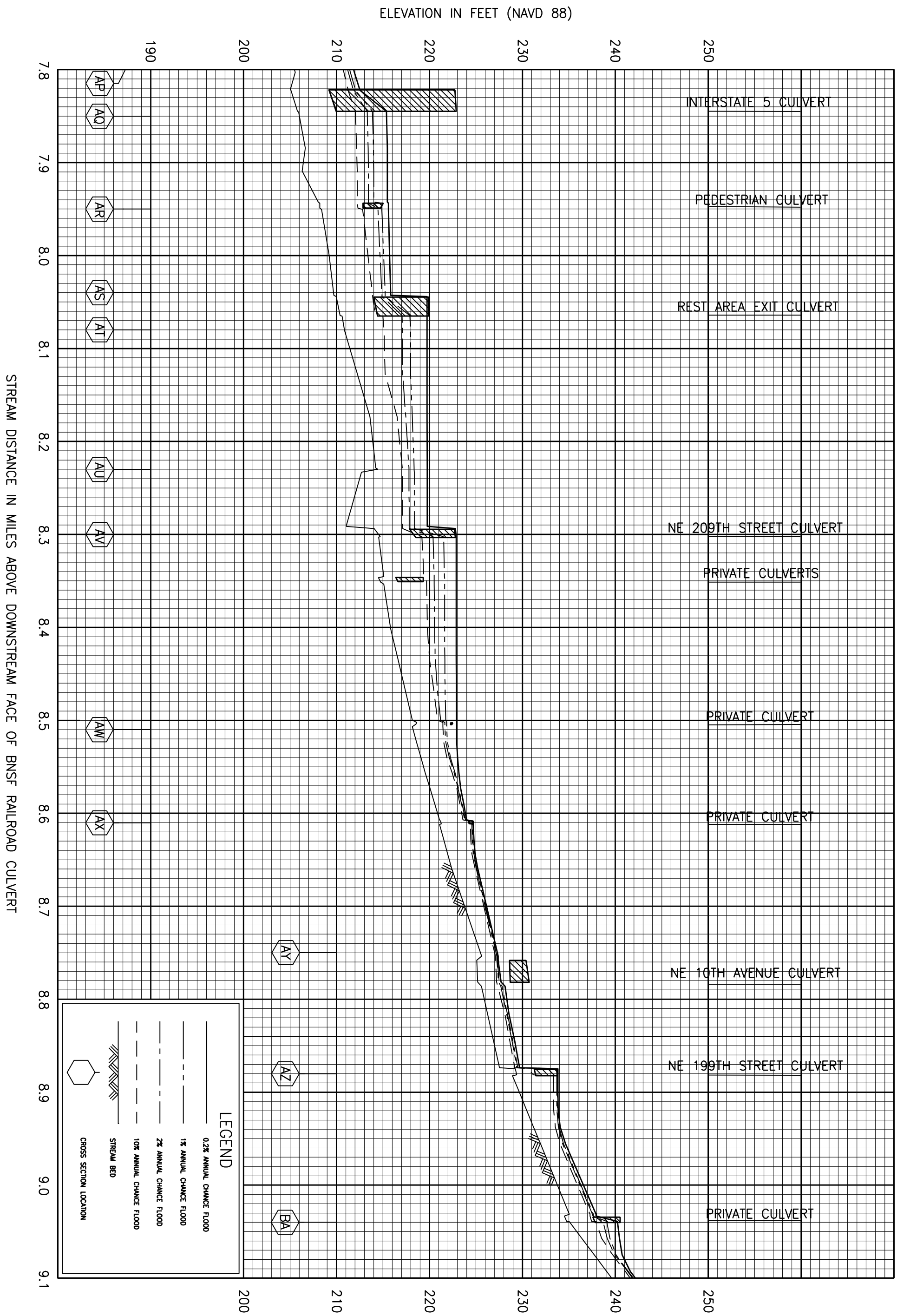

54P

FEDERAL EMERGENCY MANAGEMENT AGENCY

CLARK COUNTY, WA
AND INCORPORATED AREAS

FLOOD PROFILES

GEE CREEK

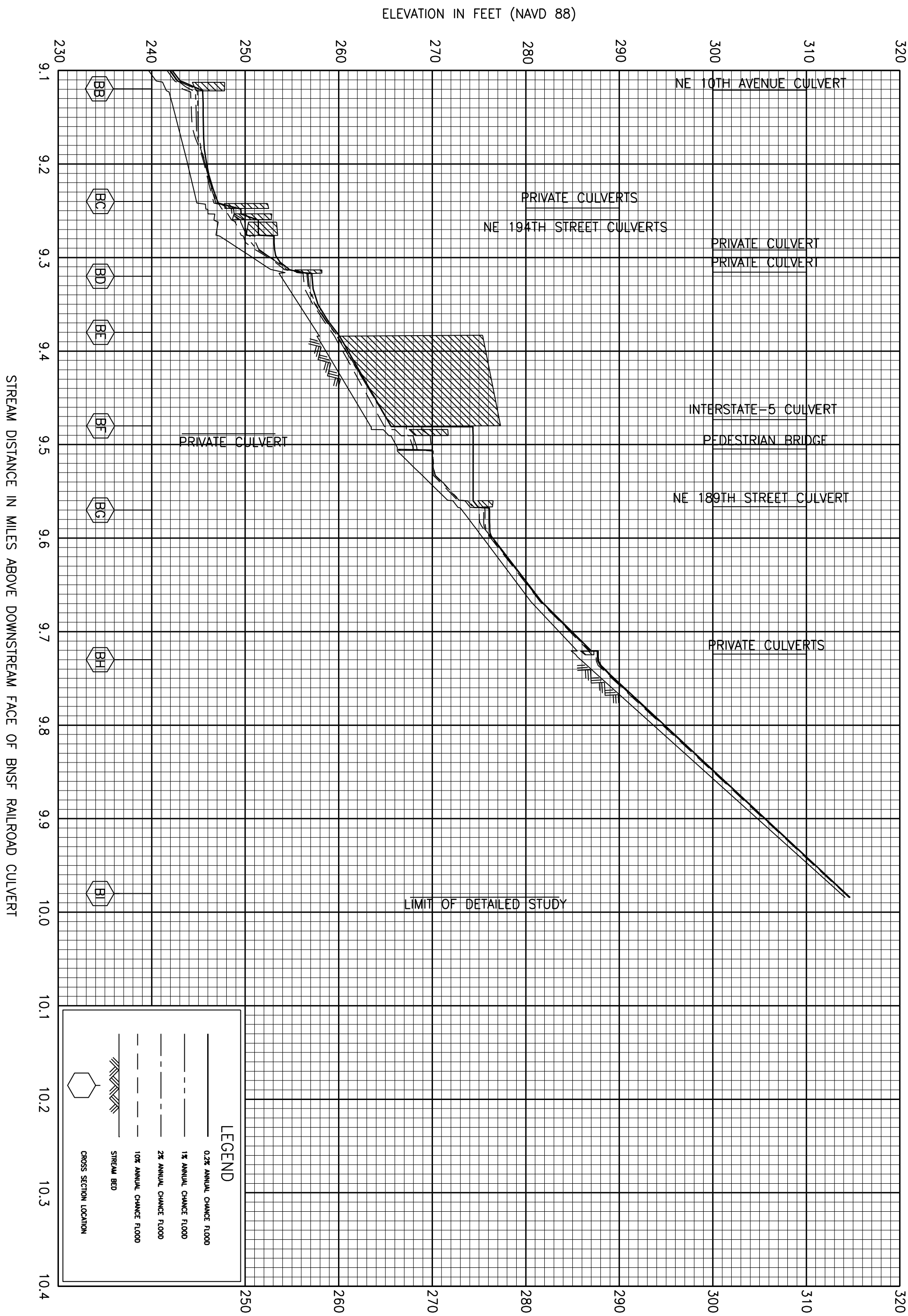

55P

FEDERAL EMERGENCY MANAGEMENT AGENCY

CLARK COUNTY, WA

AND INCORPORATED AREAS

FLOOD PROFILES

GEE CREEK

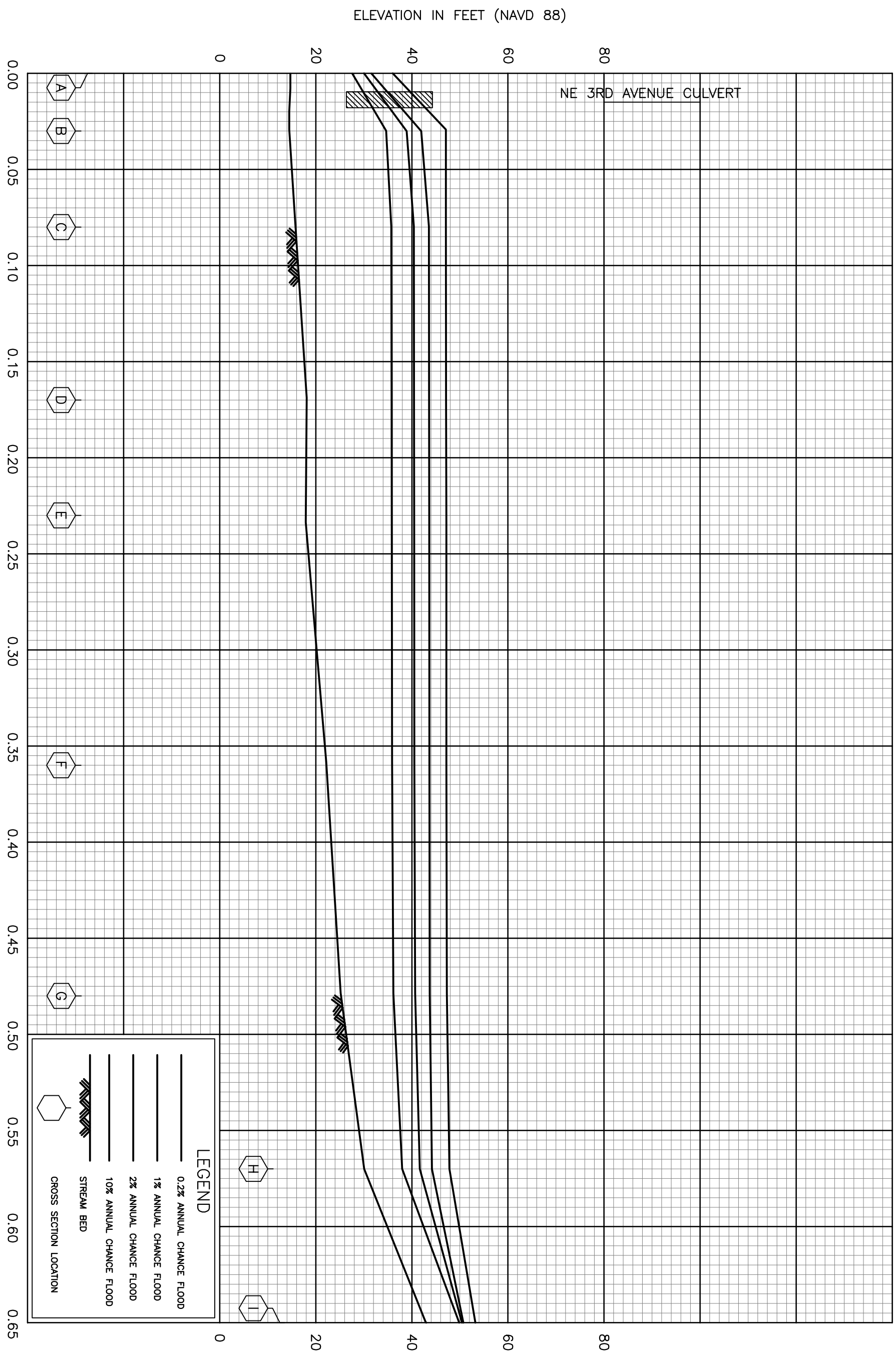

56P

FEDERAL EMERGENCY MANAGEMENT AGENCY

CLARK COUNTY, WA
AND INCORPORATED AREAS

FLOOD PROFILES

LACAMAS CREEK

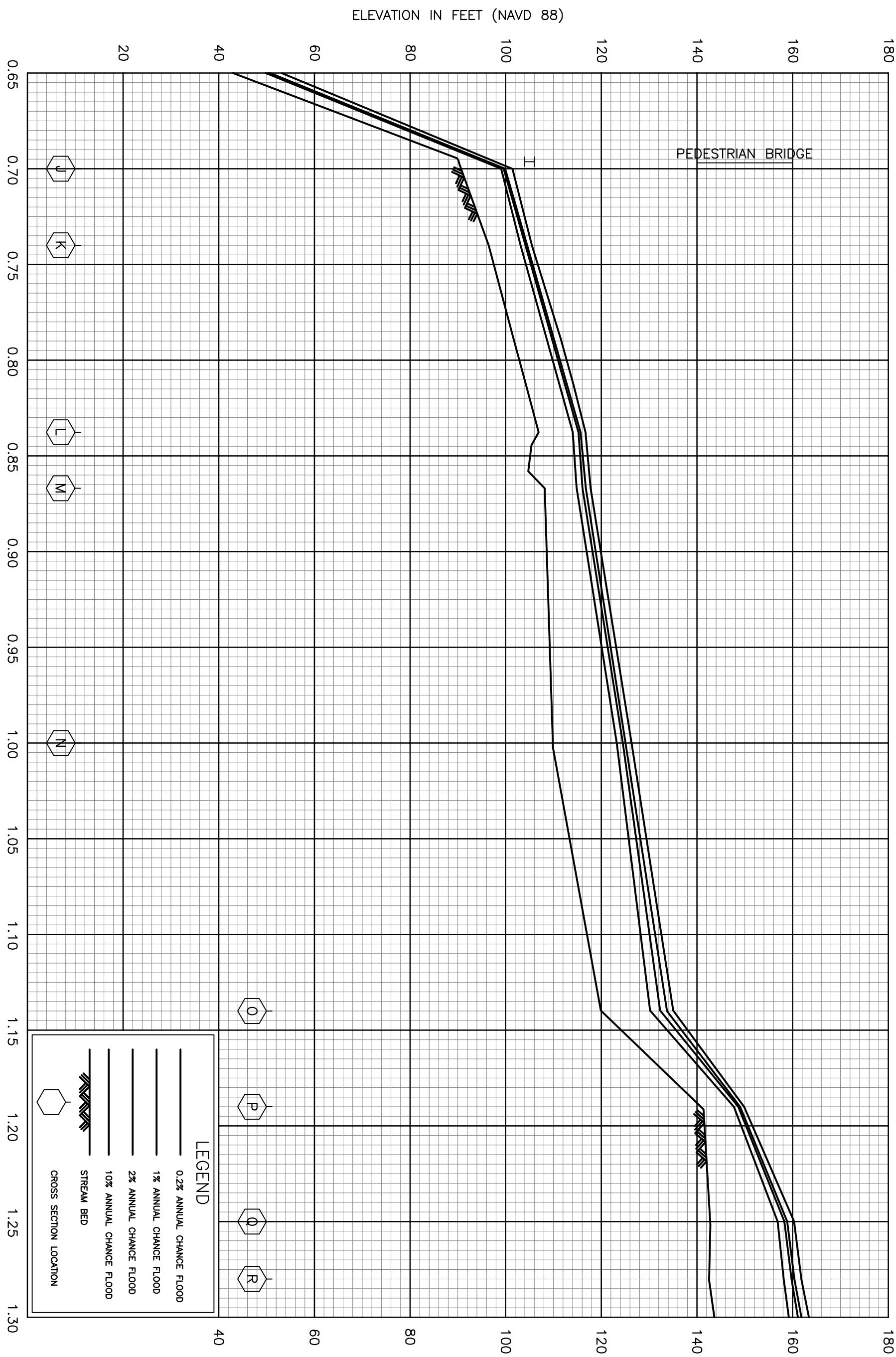

FEDERAL EMERGENCY MANAGEMENT AGENCY

CLARK COUNTY, WA
AND INCORPORATED AREAS

FLOOD PROFILES

LACAMAS CREEK



FEDERAL EMERGENCY MANAGEMENT AGENCY

CLARK COUNTY, WA

AND INCORPORATED AREAS

FLOOD PROFILES

LACAMAS CREEK

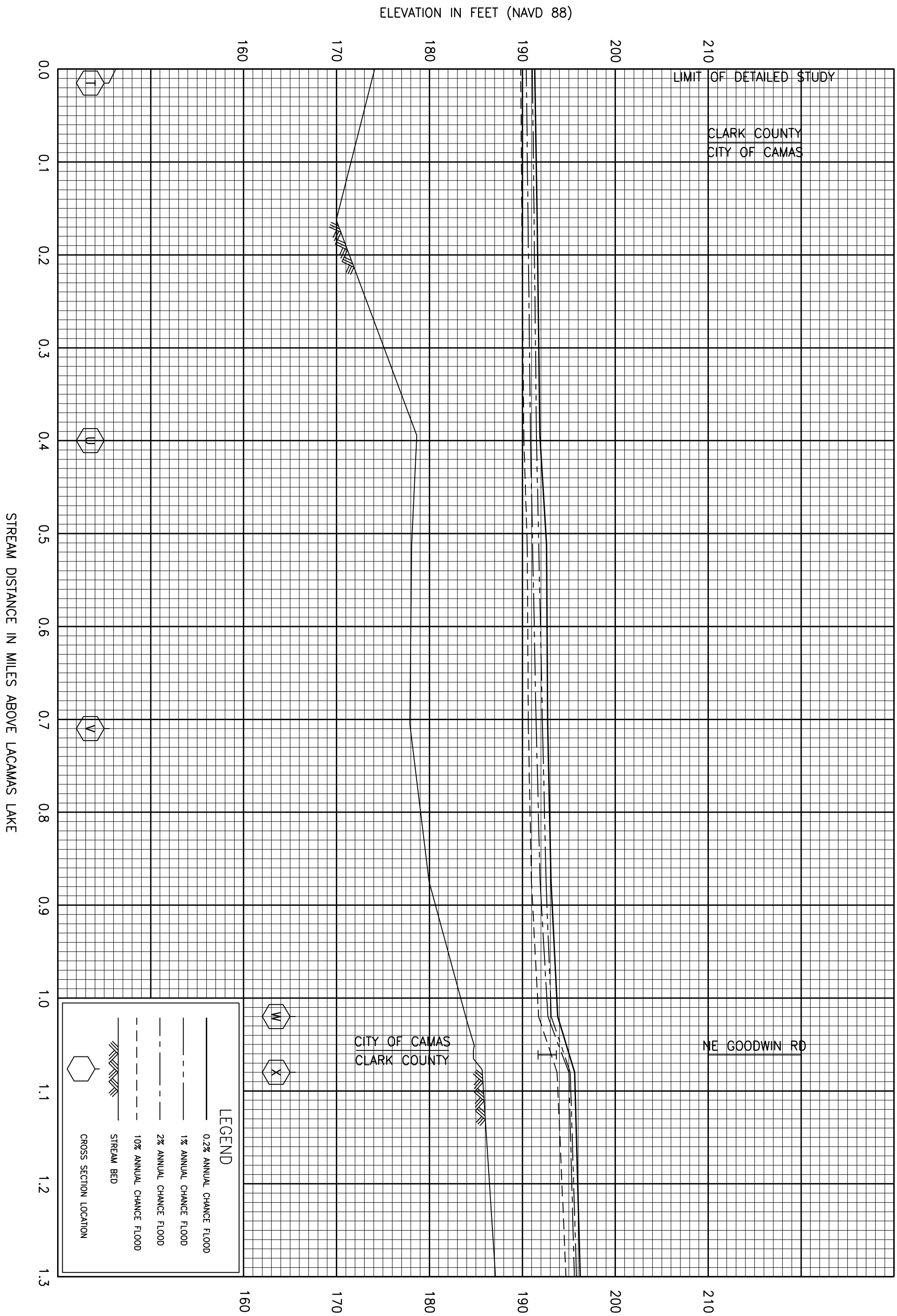

59P

FEDERAL EMERGENCY MANAGEMENT AGENCY

CLARK COUNTY, WA
AND INCORPORATED AREAS

FLOOD PROFILES

LACAMAS CREEK

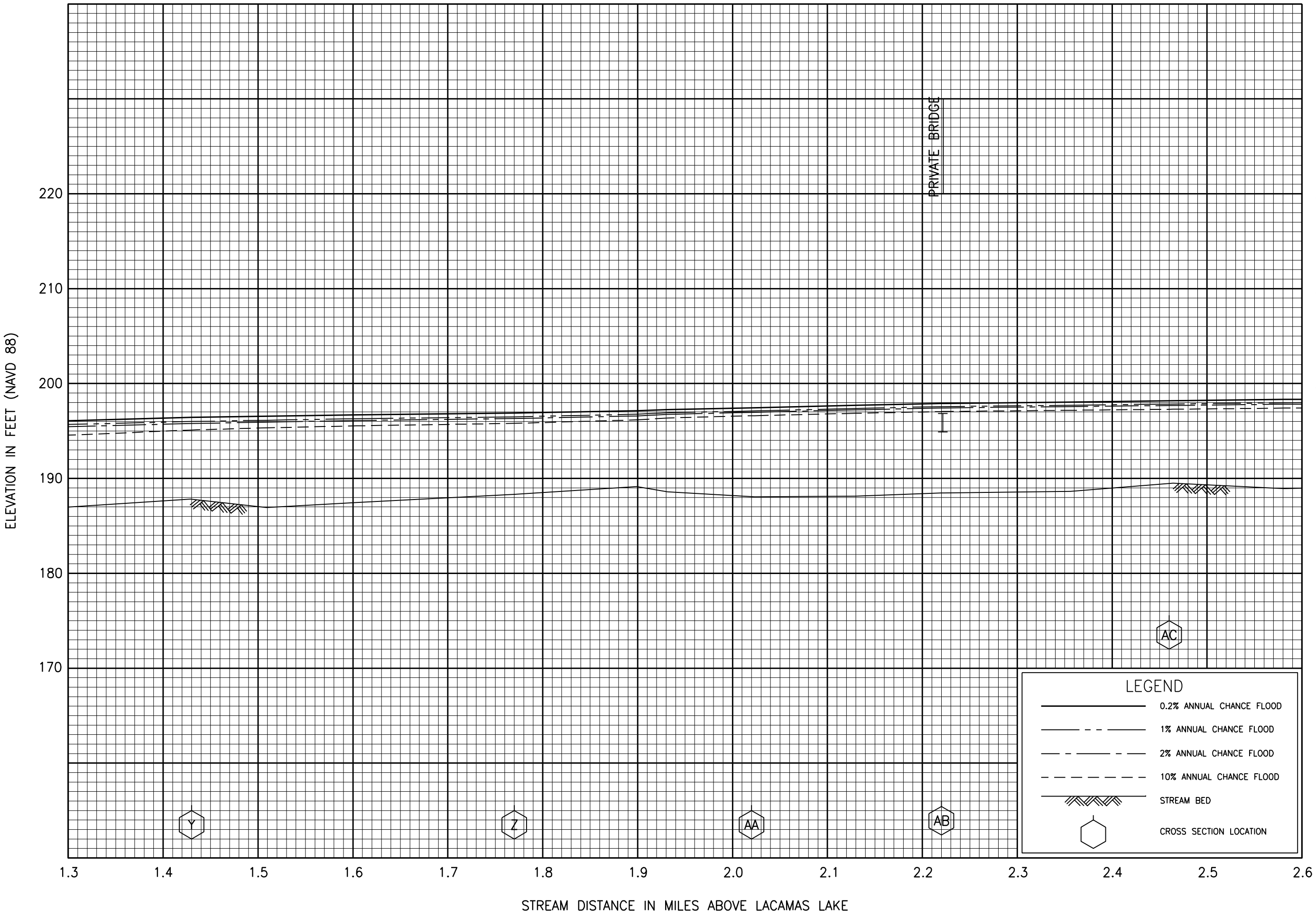

FLOOD PROFILES

LACAMAS CREEK

FEDERAL EMERGENCY MANAGEMENT AGENCY

CLARK COUNTY, WA
AND INCORPORATED AREAS

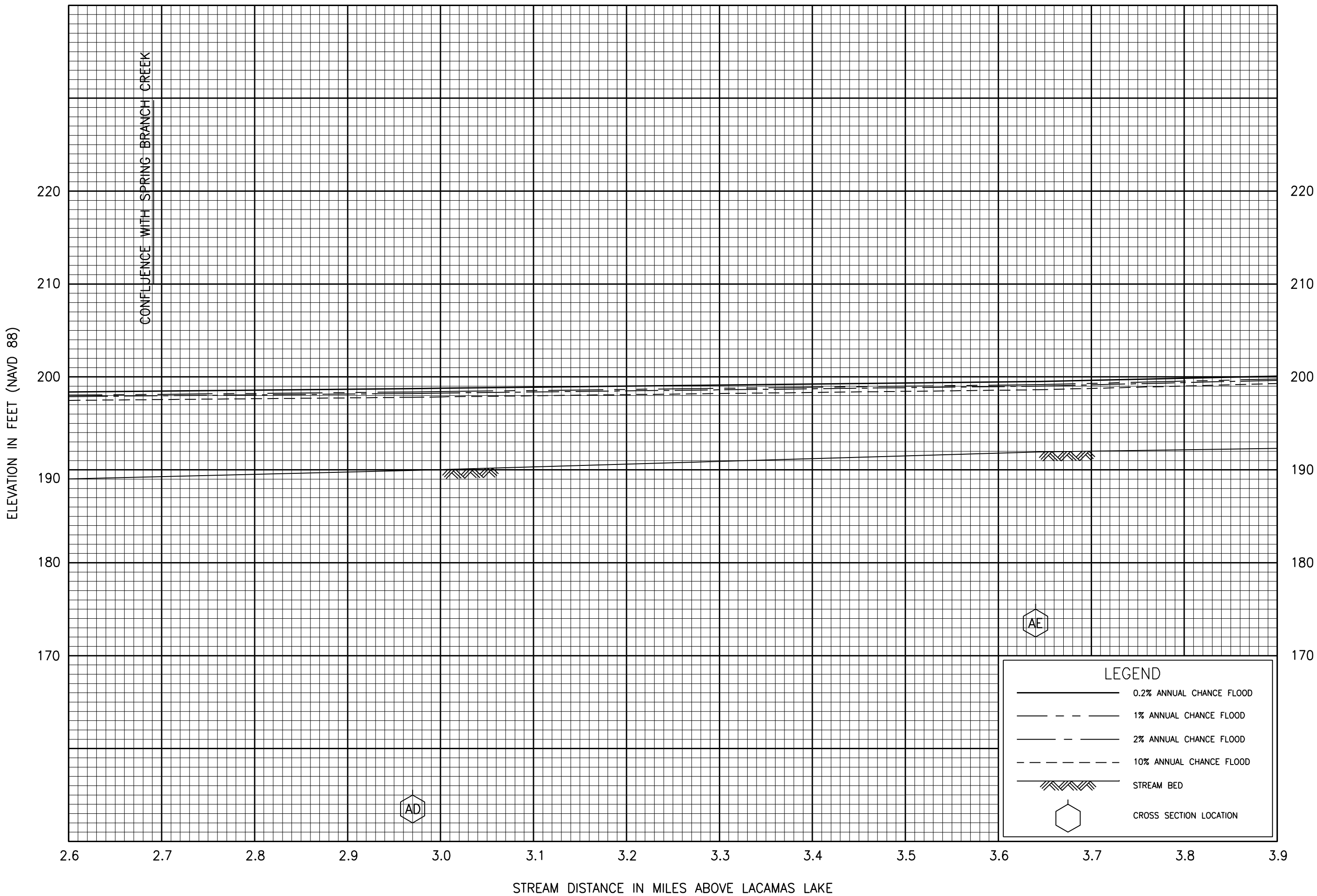

FLOOD PROFILES

LACAMAS CREEK

FEDERAL EMERGENCY MANAGEMENT AGENCY

CLARK COUNTY, WA
AND INCORPORATED AREAS

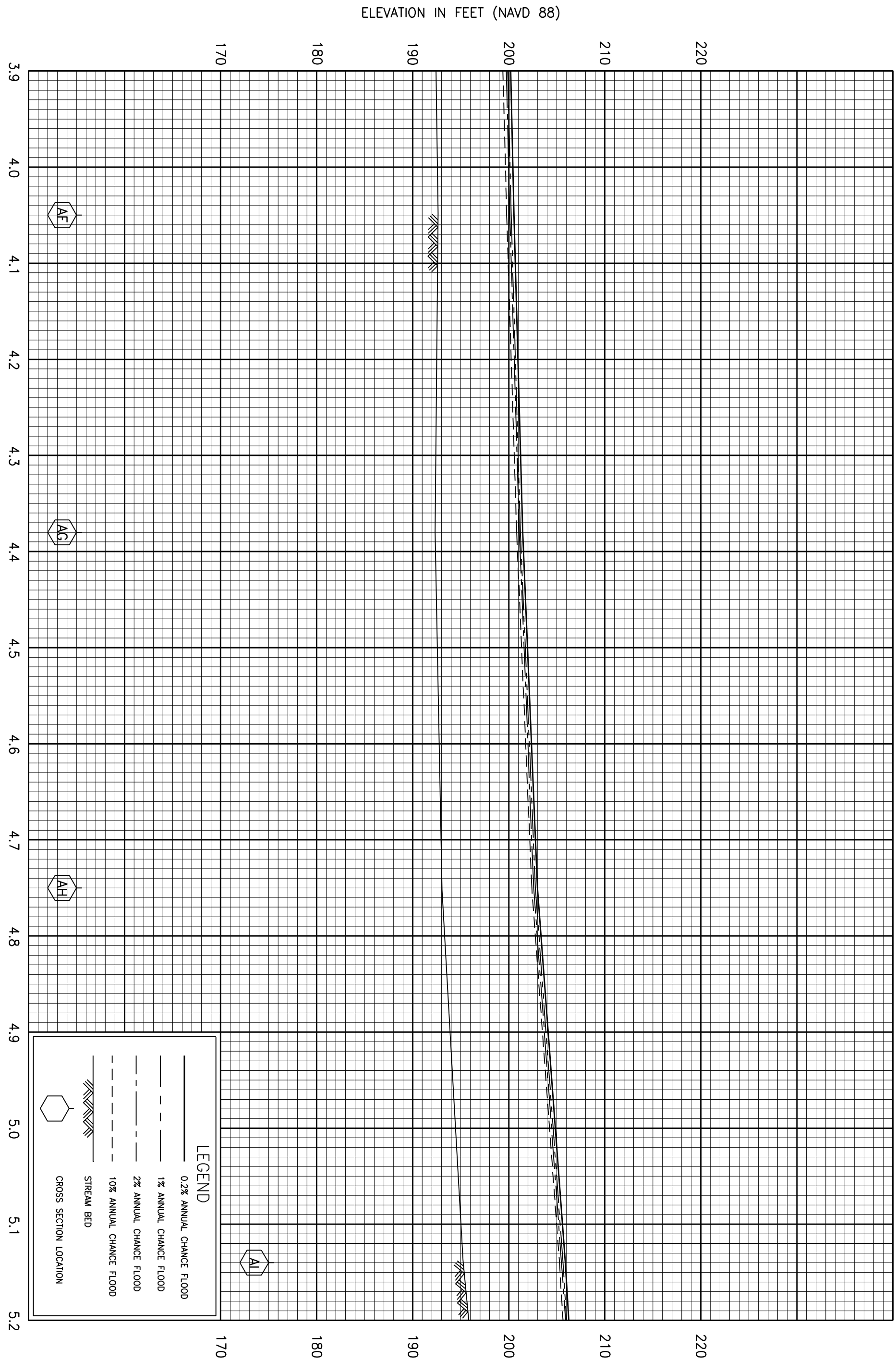

FEDERAL EMERGENCY MANAGEMENT AGENCY

CLARK COUNTY, WA
AND INCORPORATED AREAS

FLOOD PROFILES

LACAMAS CREEK

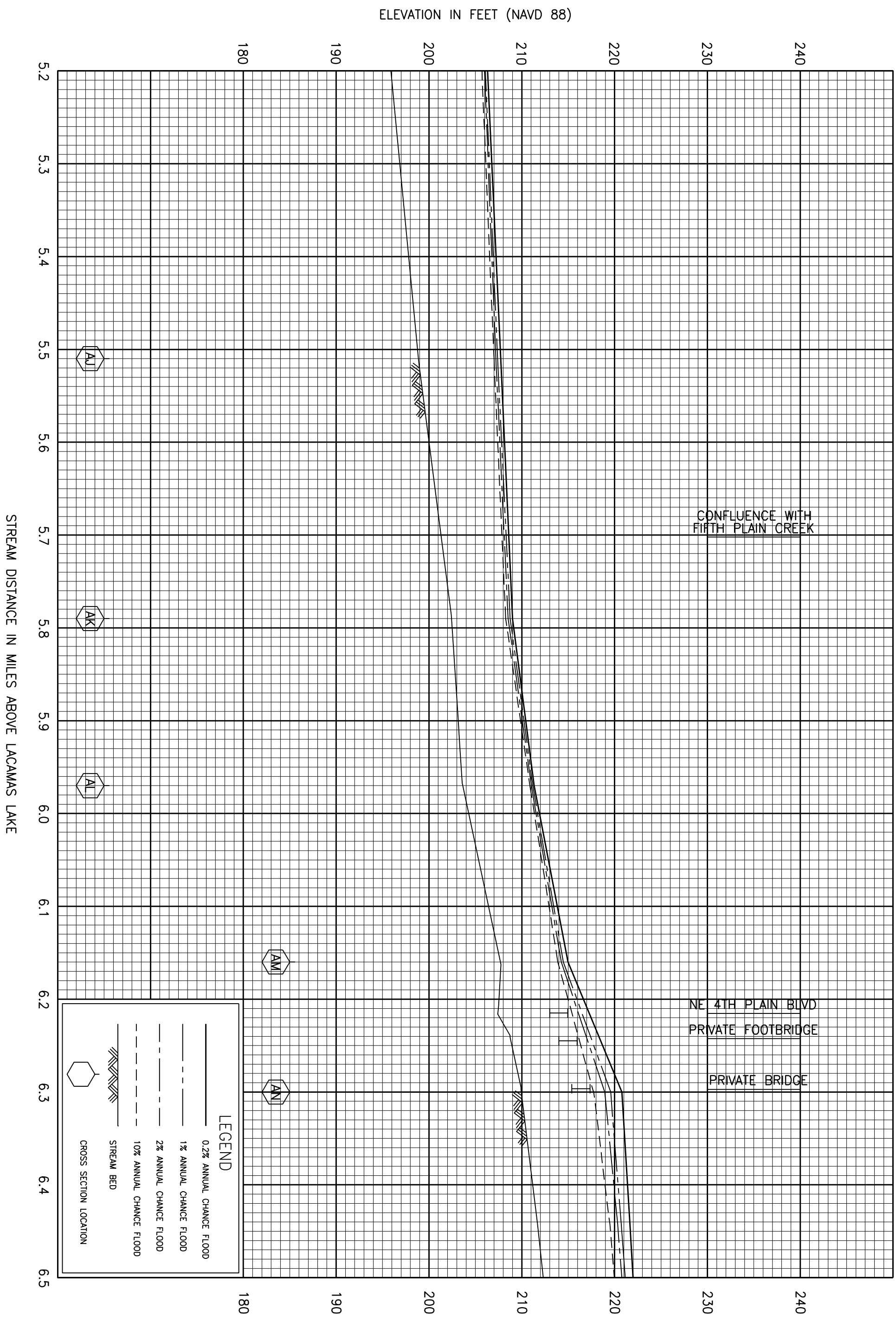

63P

FEDERAL EMERGENCY MANAGEMENT AGENCY

CLARK COUNTY, WA
AND INCORPORATED AREAS

FLOOD PROFILES

LACAMAS CREEK

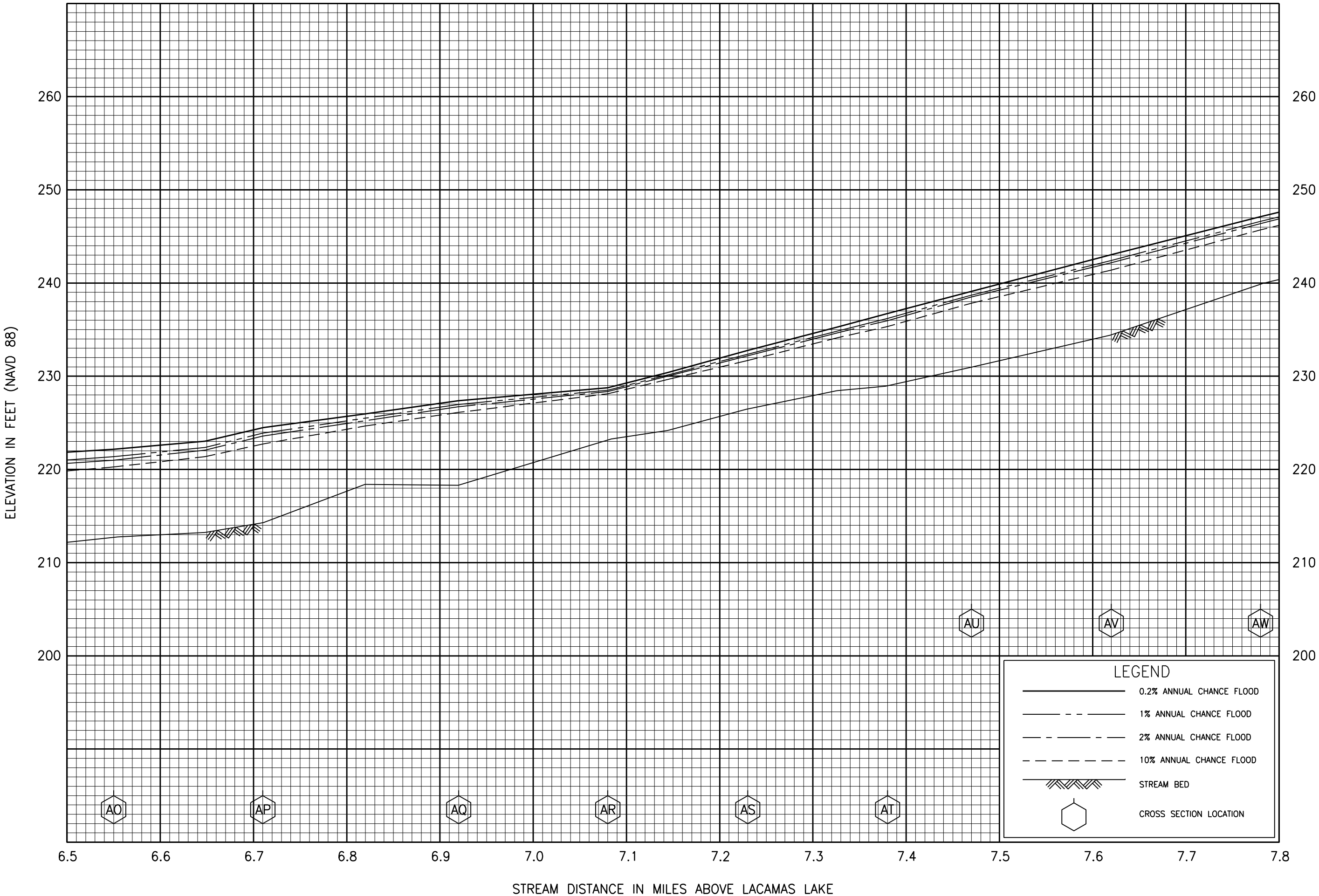

FLOOD PROFILES

LACAMAS CREEK

FEDERAL EMERGENCY MANAGEMENT AGENCY

CLARK COUNTY, WA

AND INCORPORATED AREAS

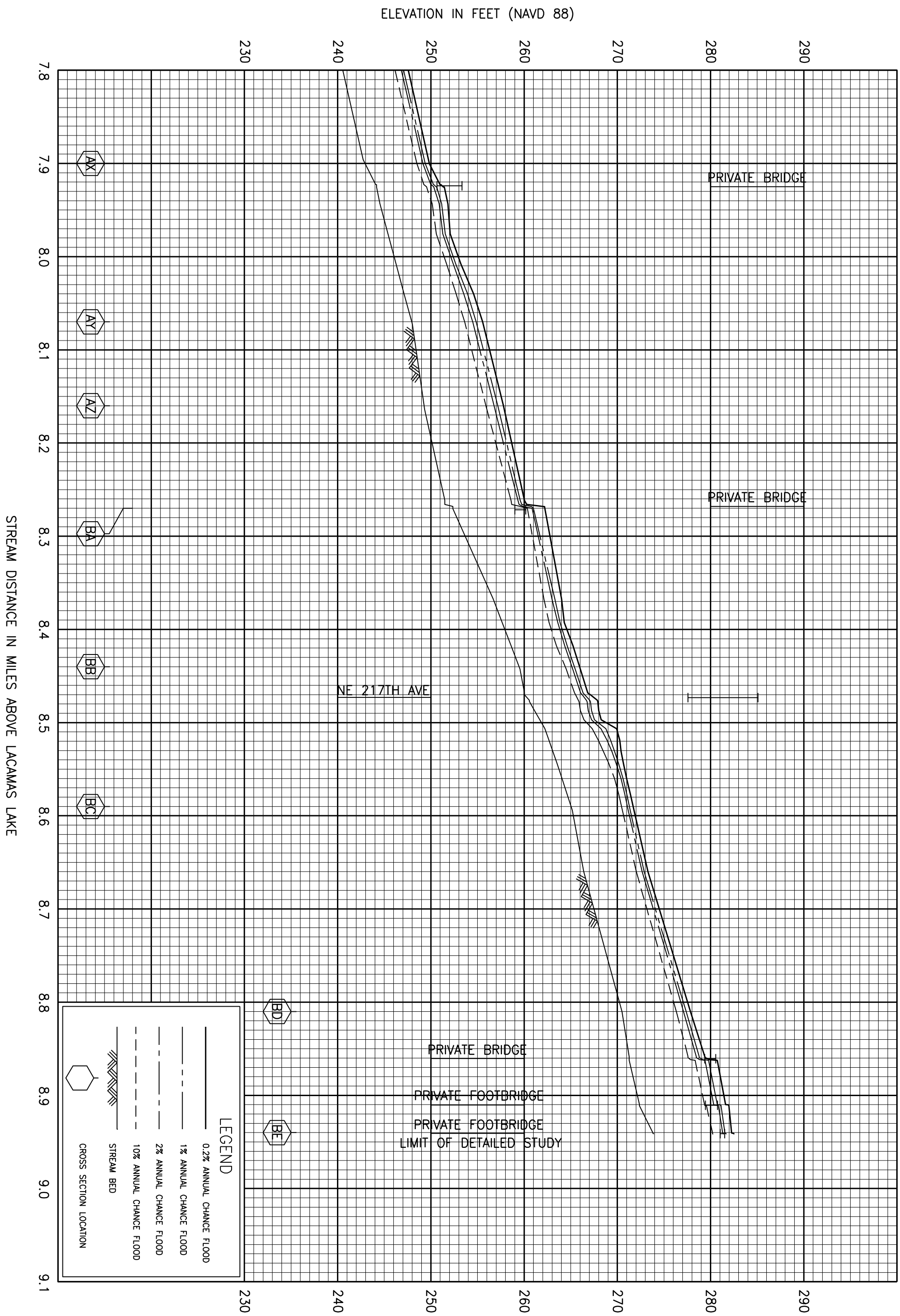

65P

FEDERAL EMERGENCY MANAGEMENT AGENCY

CLARK COUNTY, WA
AND INCORPORATED AREAS

FLOOD PROFILES

LACAMAS CREEK

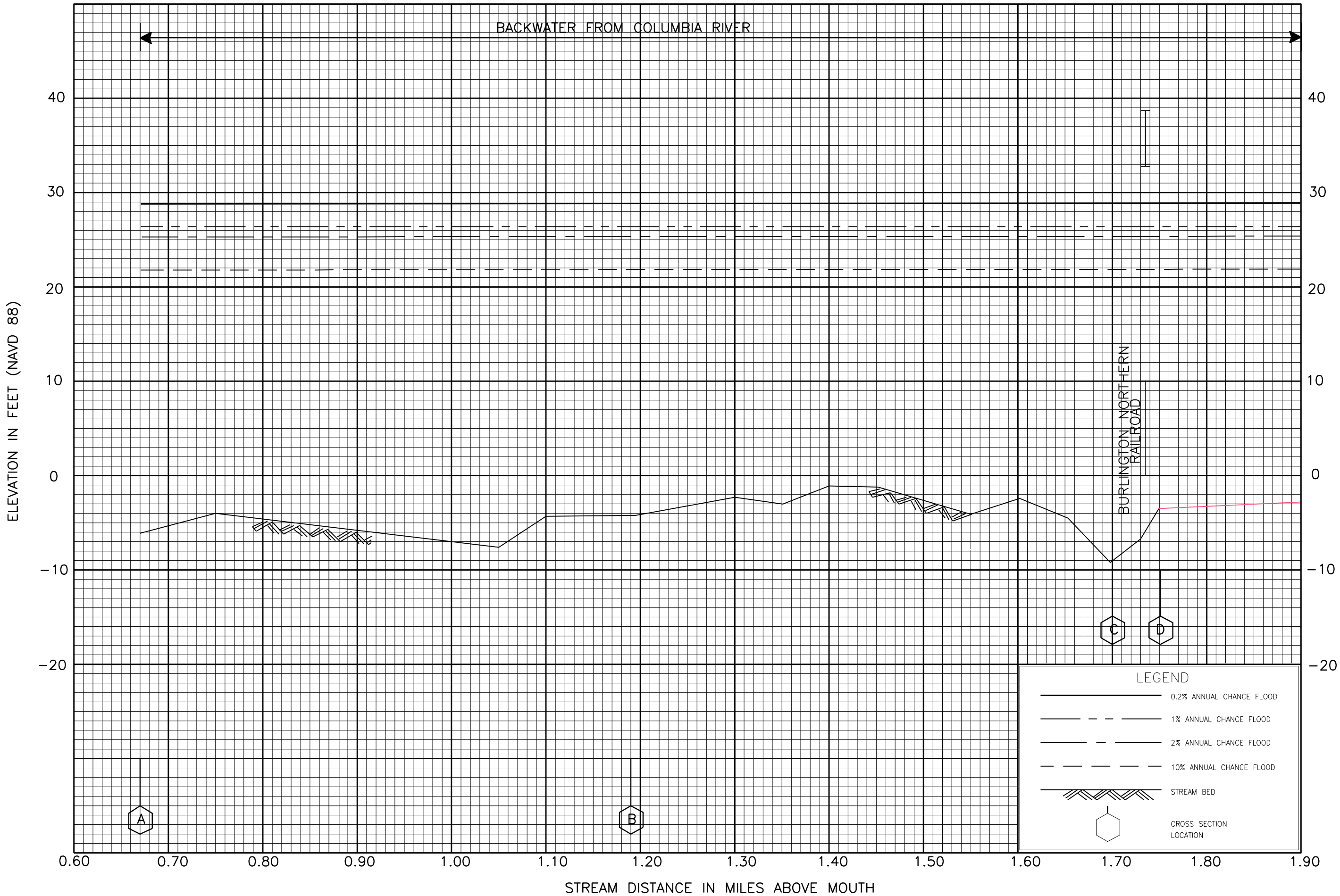

FLOOD PROFILES

LEWIS RIVER

FEDERAL EMERGENCY MANAGEMENT AGENCY

CLARK COUNTY, WA
AND INCORPORATED AREAS

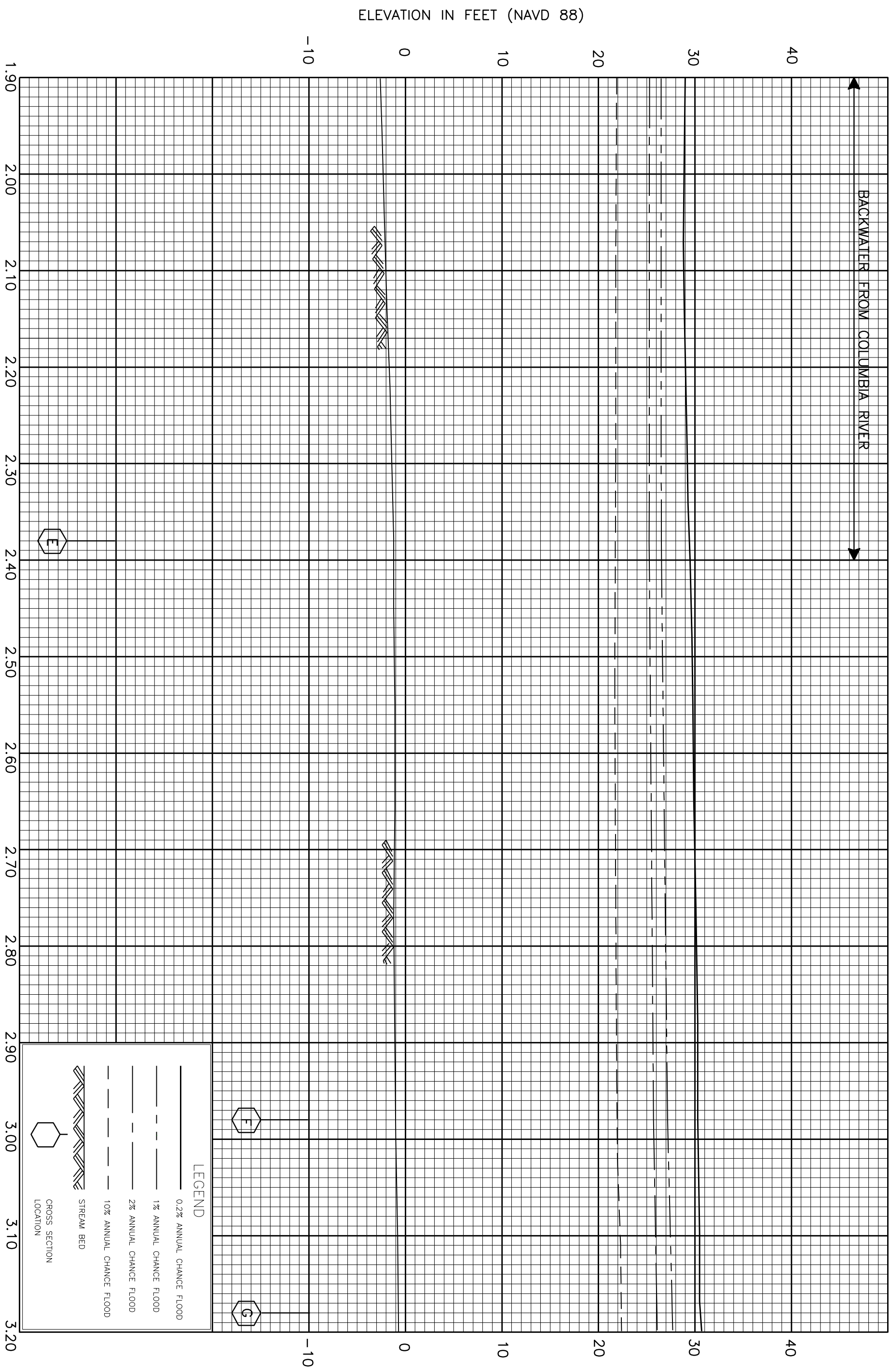

FEDERAL EMERGENCY MANAGEMENT AGENCY

CLARK COUNTY, WA
AND INCORPORATED AREAS

FLOOD PROFILES

LEWIS RIVER

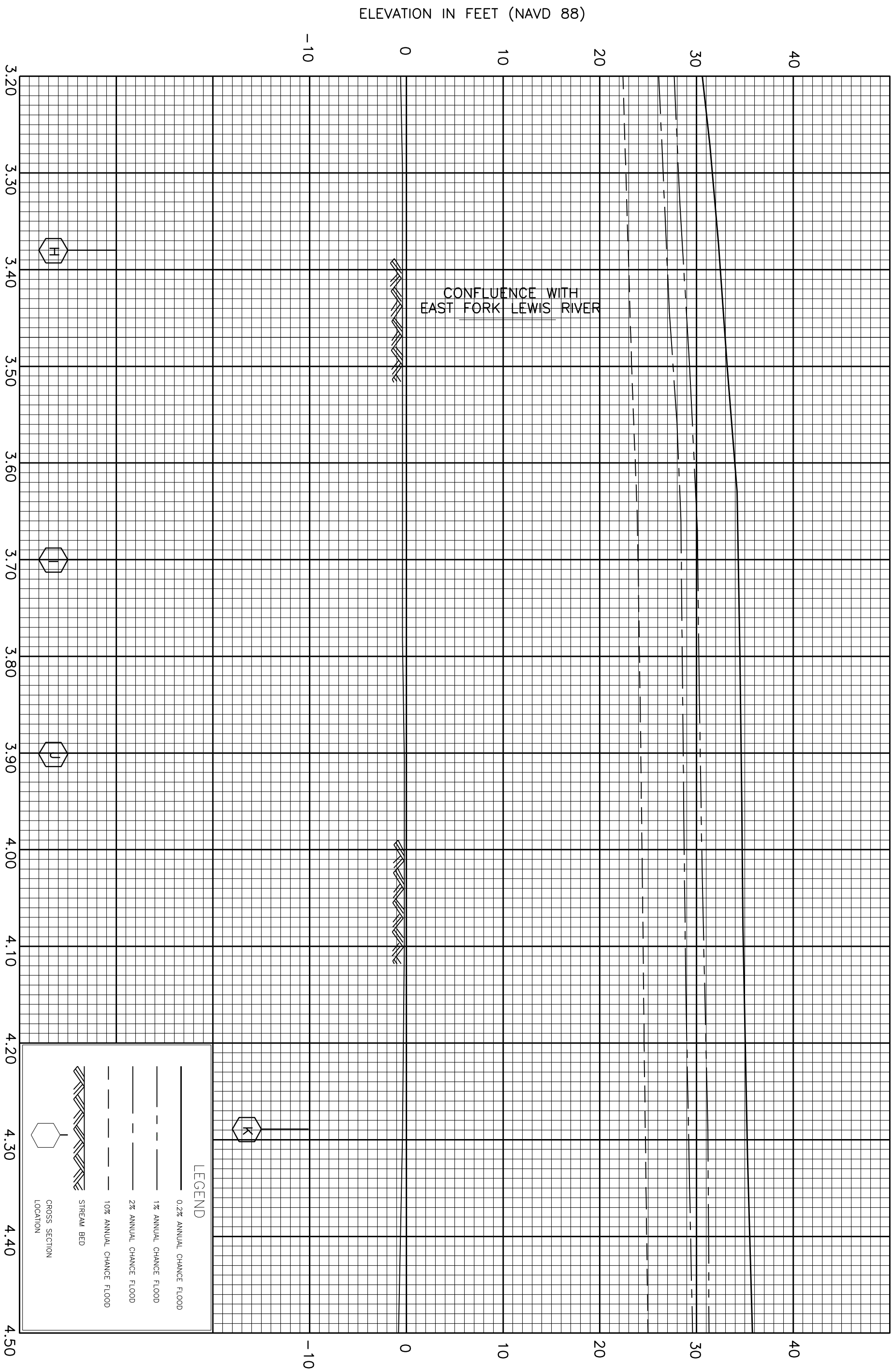

FEDERAL EMERGENCY MANAGEMENT AGENCY

CLARK COUNTY, WA
AND INCORPORATED AREAS

FLOOD PROFILES

LEWIS RIVER

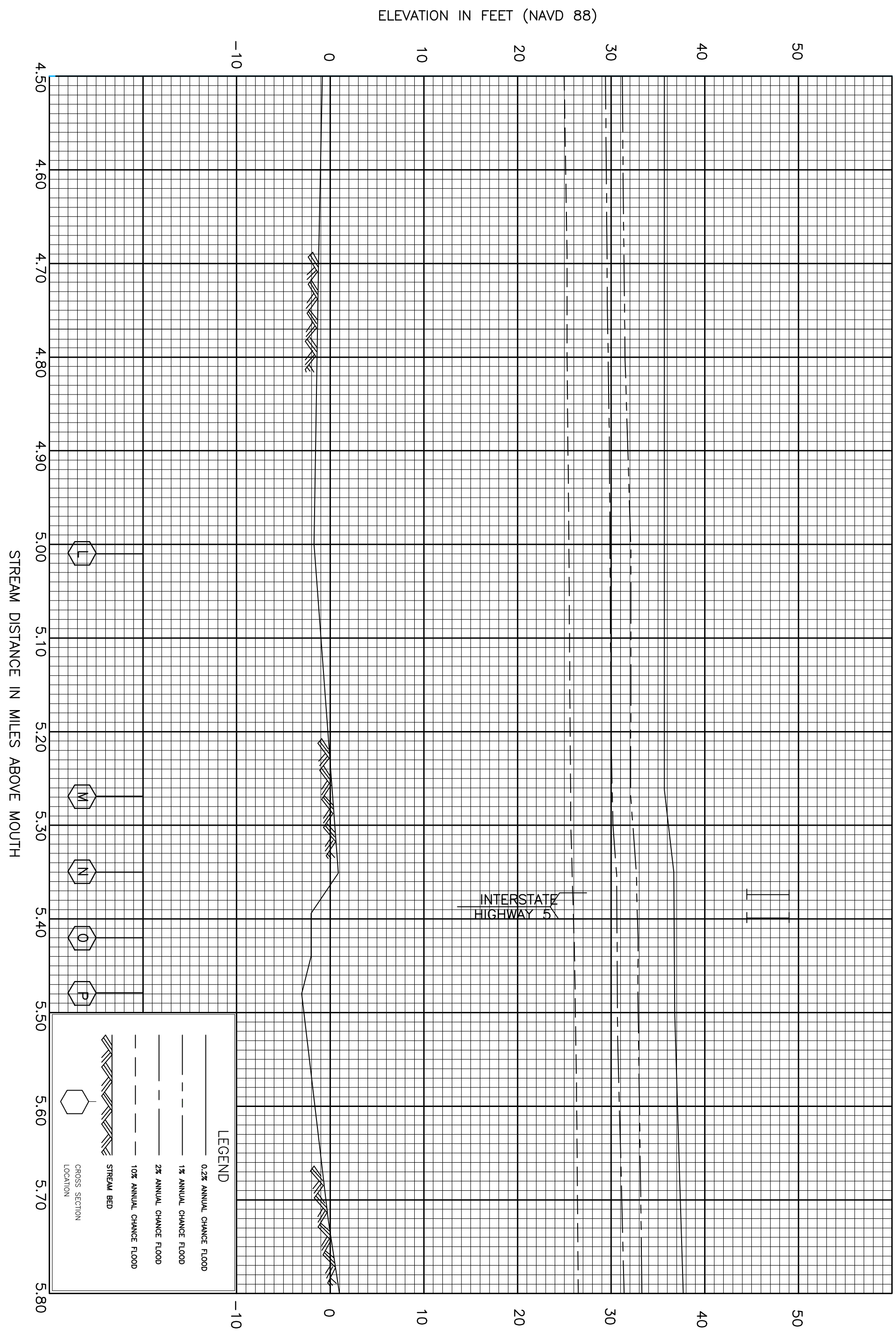

FEDERAL EMERGENCY MANAGEMENT AGENCY

CLARK COUNTY, WA
AND INCORPORATED AREAS

FLOOD PROFILES

LEWIS RIVER

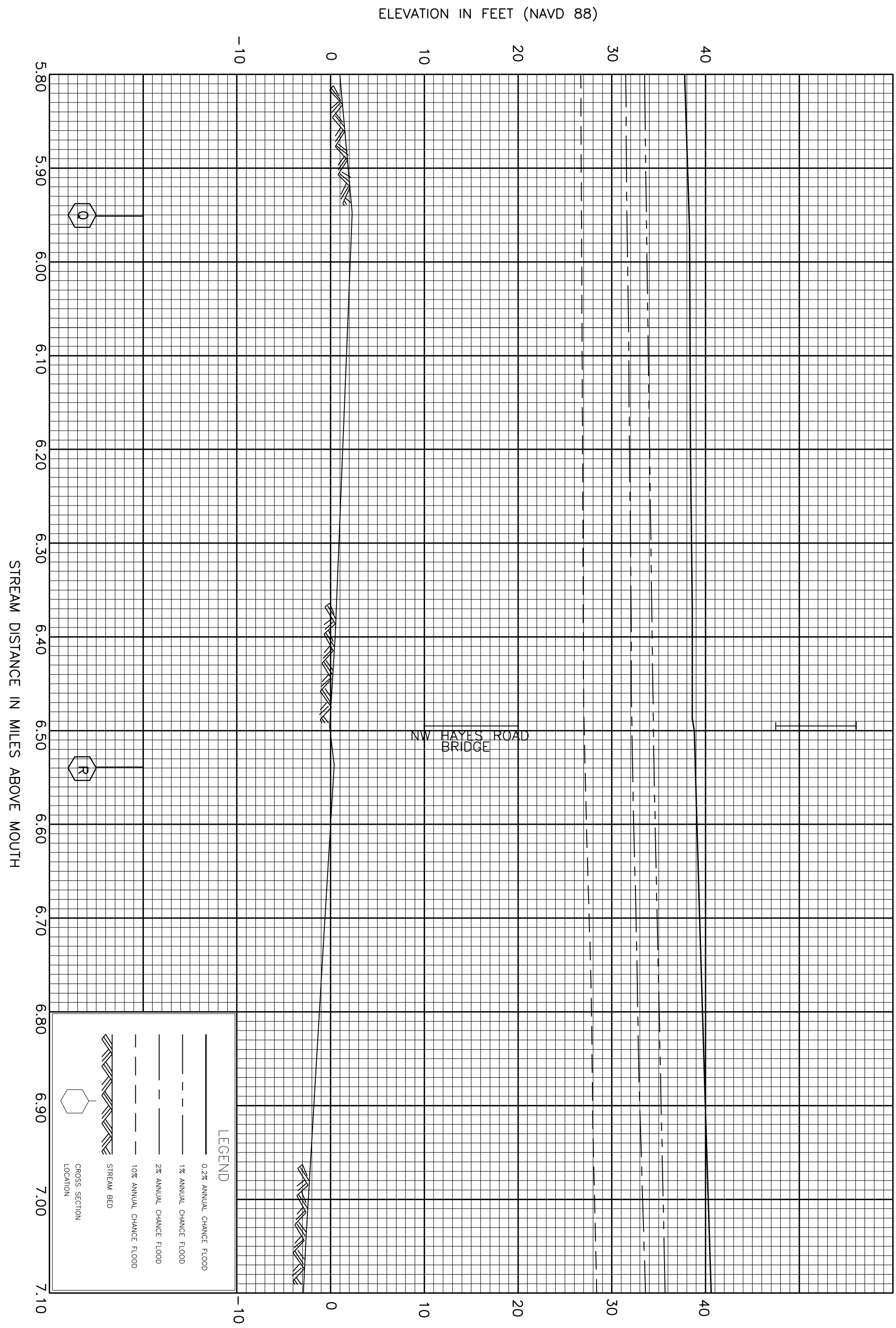

70P

FEDERAL EMERGENCY MANAGEMENT AGENCY

CLARK COUNTY, WA
AND INCORPORATED AREAS

FLOOD PROFILES

LEWIS RIVER

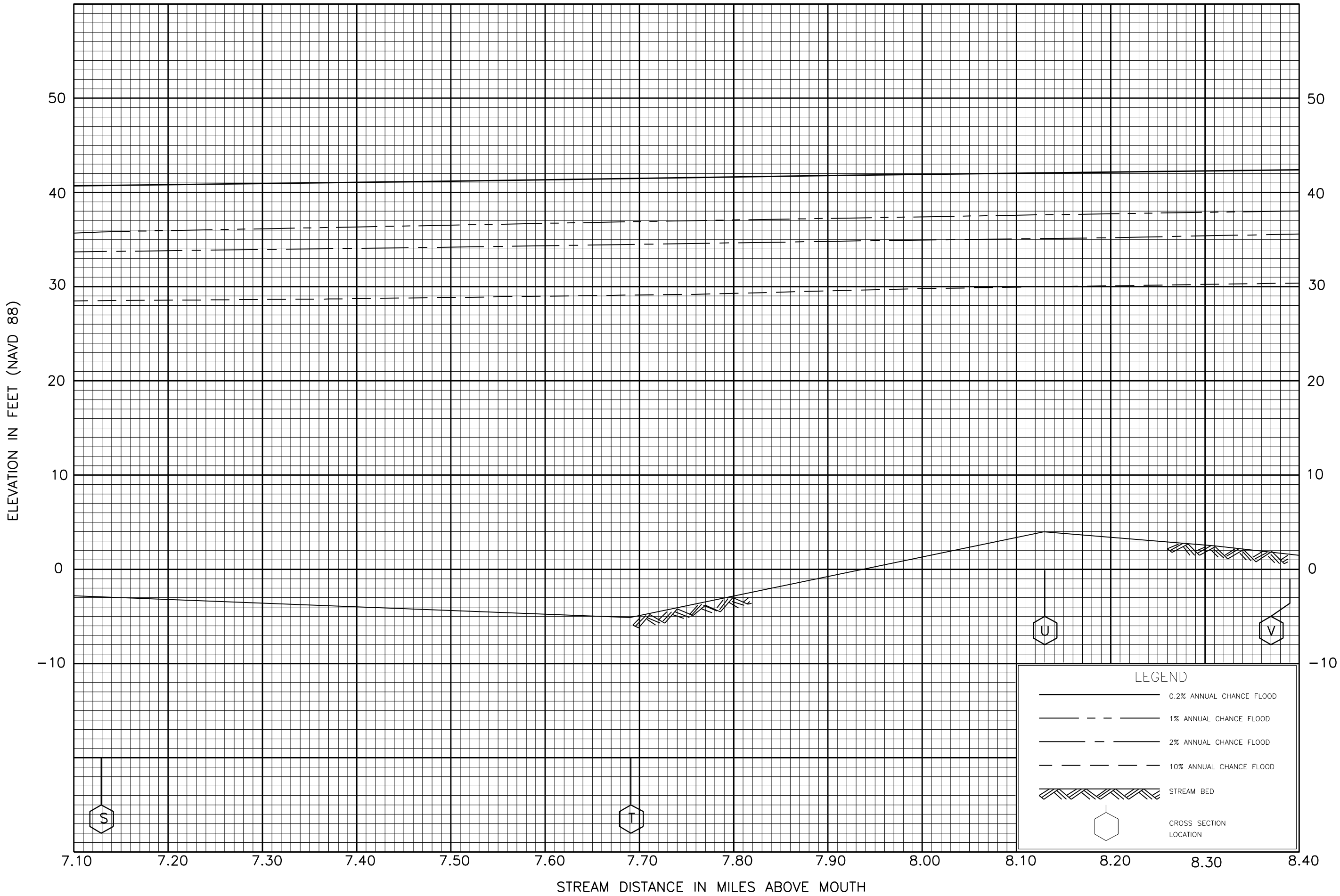

FLOOD PROFILES

LEWIS RIVER

FEDERAL EMERGENCY MANAGEMENT AGENCY

CLARK COUNTY, WA
AND INCORPORATED AREAS

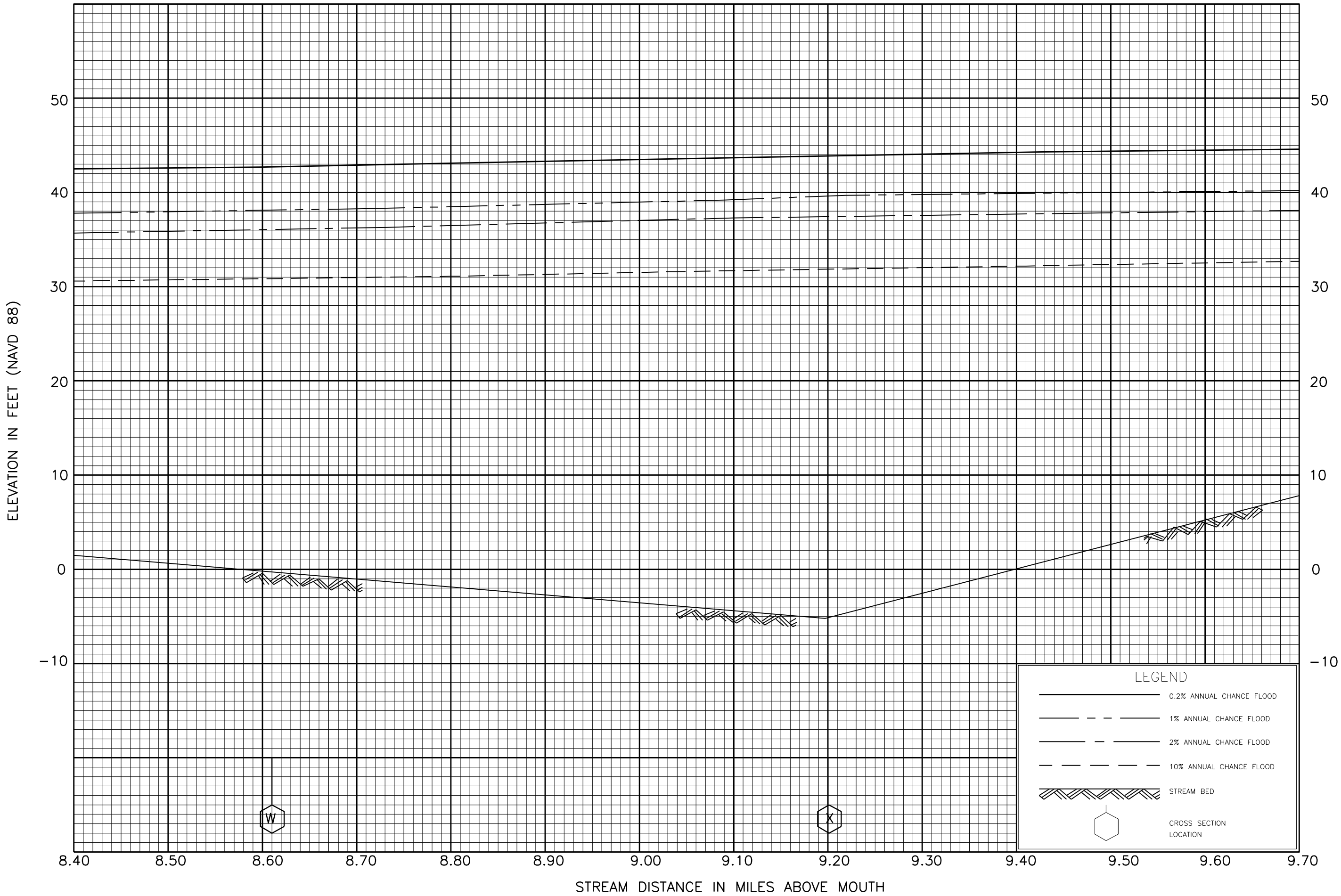

FLOOD PROFILES

LEWIS RIVER

FEDERAL EMERGENCY MANAGEMENT AGENCY

CLARK COUNTY, WA
AND INCORPORATED AREAS



FEDERAL EMERGENCY MANAGEMENT AGENCY

CLARK COUNTY, WA
AND INCORPORATED AREAS

FLOOD PROFILES

LEWIS RIVER

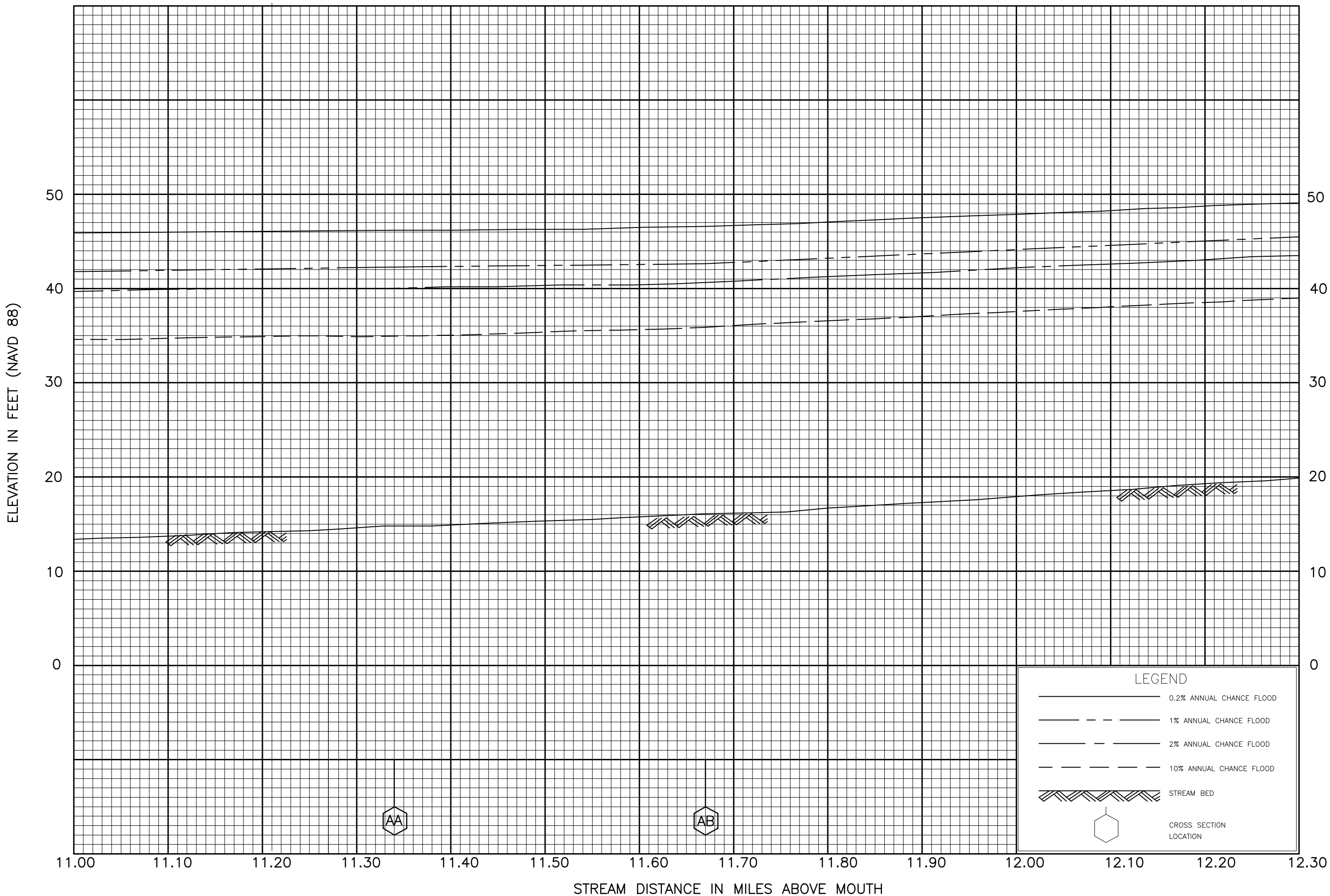

FLOOD PROFILES

LEWIS RIVER

FEDERAL EMERGENCY MANAGEMENT AGENCY

CLARK COUNTY, WA
AND INCORPORATED AREAS

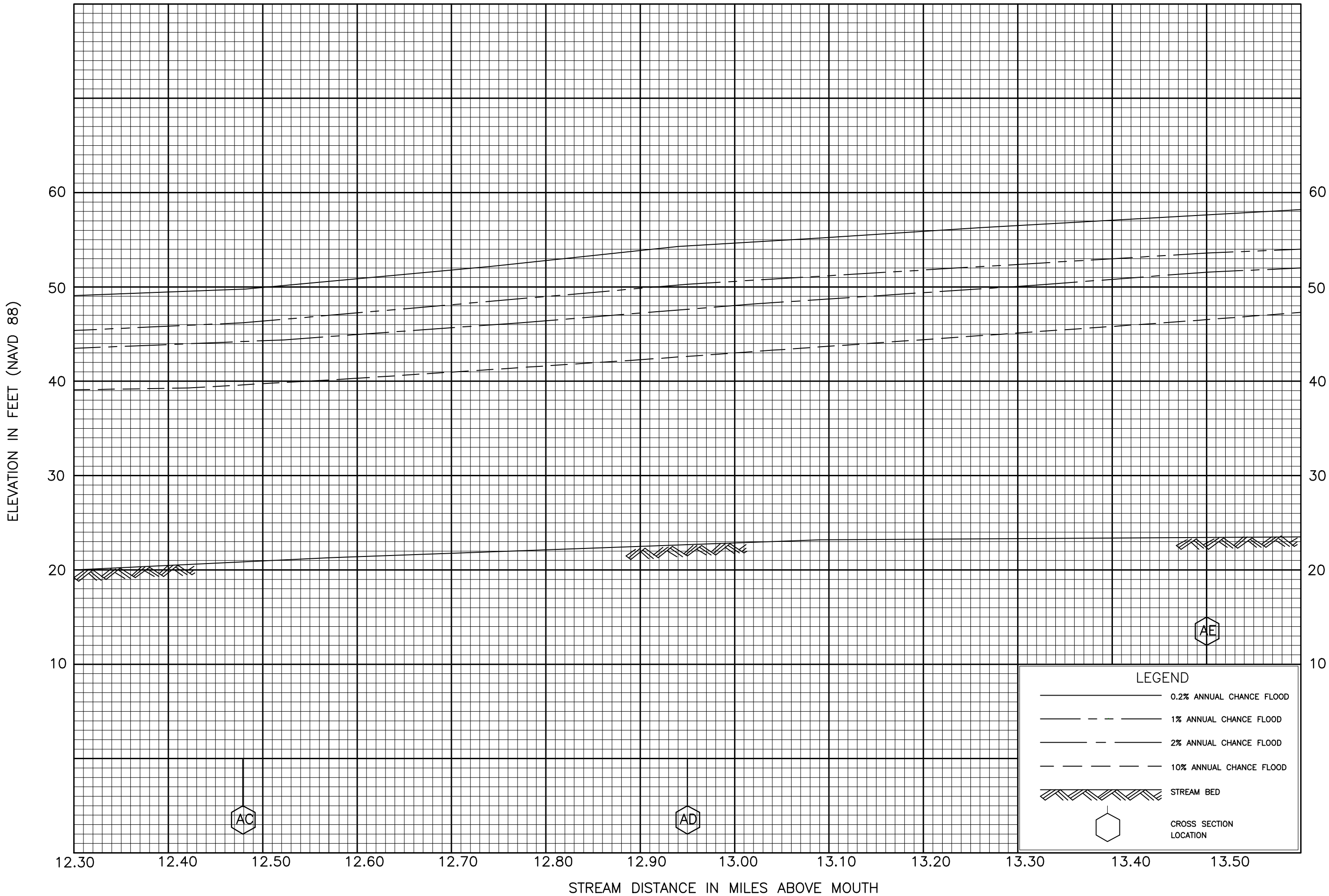

FLOOD PROFILES

LEWIS RIVER

FEDERAL EMERGENCY MANAGEMENT AGENCY

CLARK COUNTY, WA
AND INCORPORATED AREAS

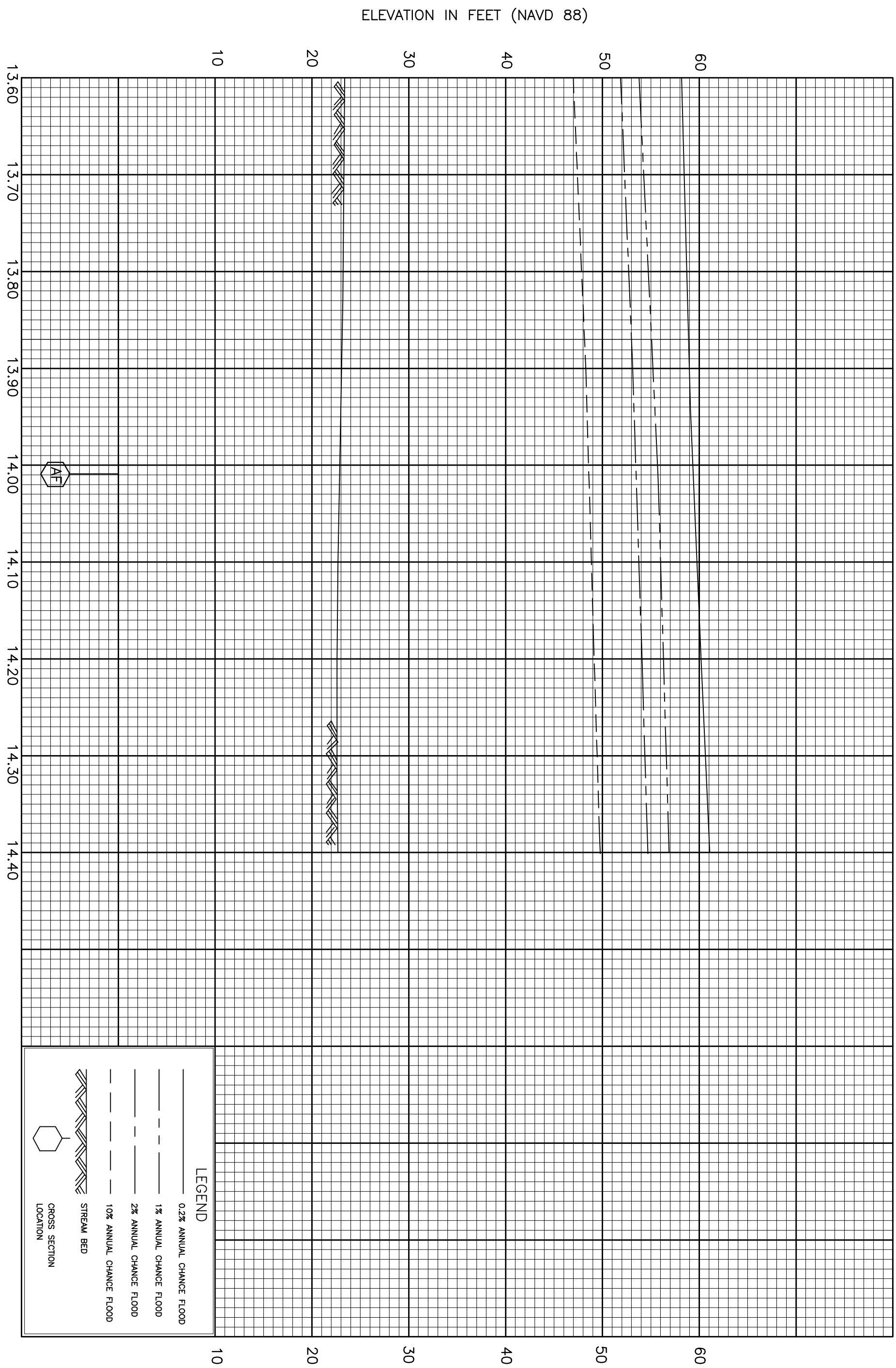

FEDERAL EMERGENCY MANAGEMENT AGENCY

CLARK COUNTY, WA
AND INCORPORATED AREAS

FLOOD PROFILES

LEWIS RIVER



FEDERAL EMERGENCY MANAGEMENT AGENCY

CLARK COUNTY, WA
AND INCORPORATED AREAS

FLOOD PROFILES

LEWIS RIVER



FLOOD PROFILES

LEWIS RIVER

FEDERAL EMERGENCY MANAGEMENT AGENCY

CLARK COUNTY, WA
AND INCORPORATED AREAS

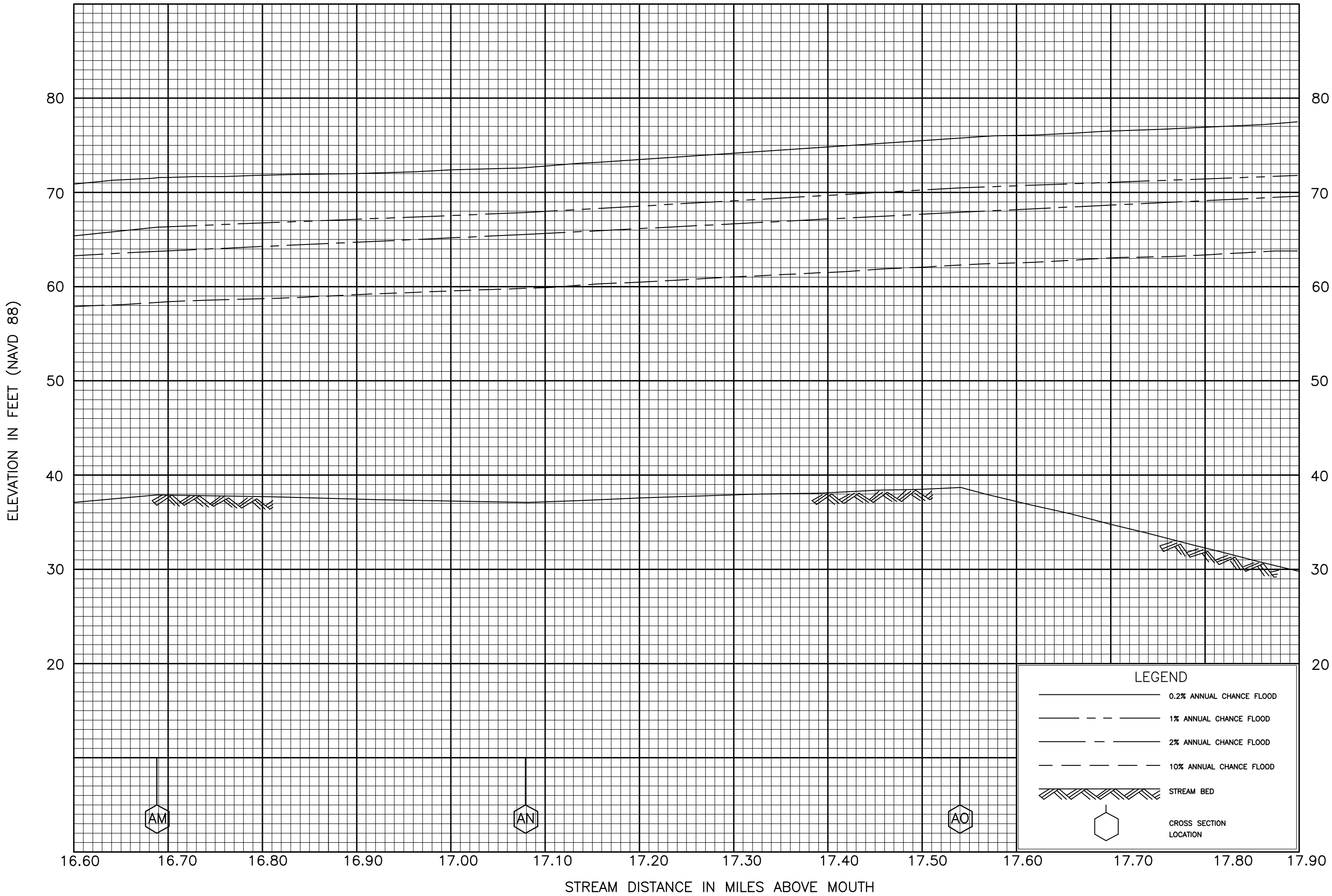

FLOOD PROFILES

LEWIS RIVER

FEDERAL EMERGENCY MANAGEMENT AGENCY

CLARK COUNTY, WA
AND INCORPORATED AREAS

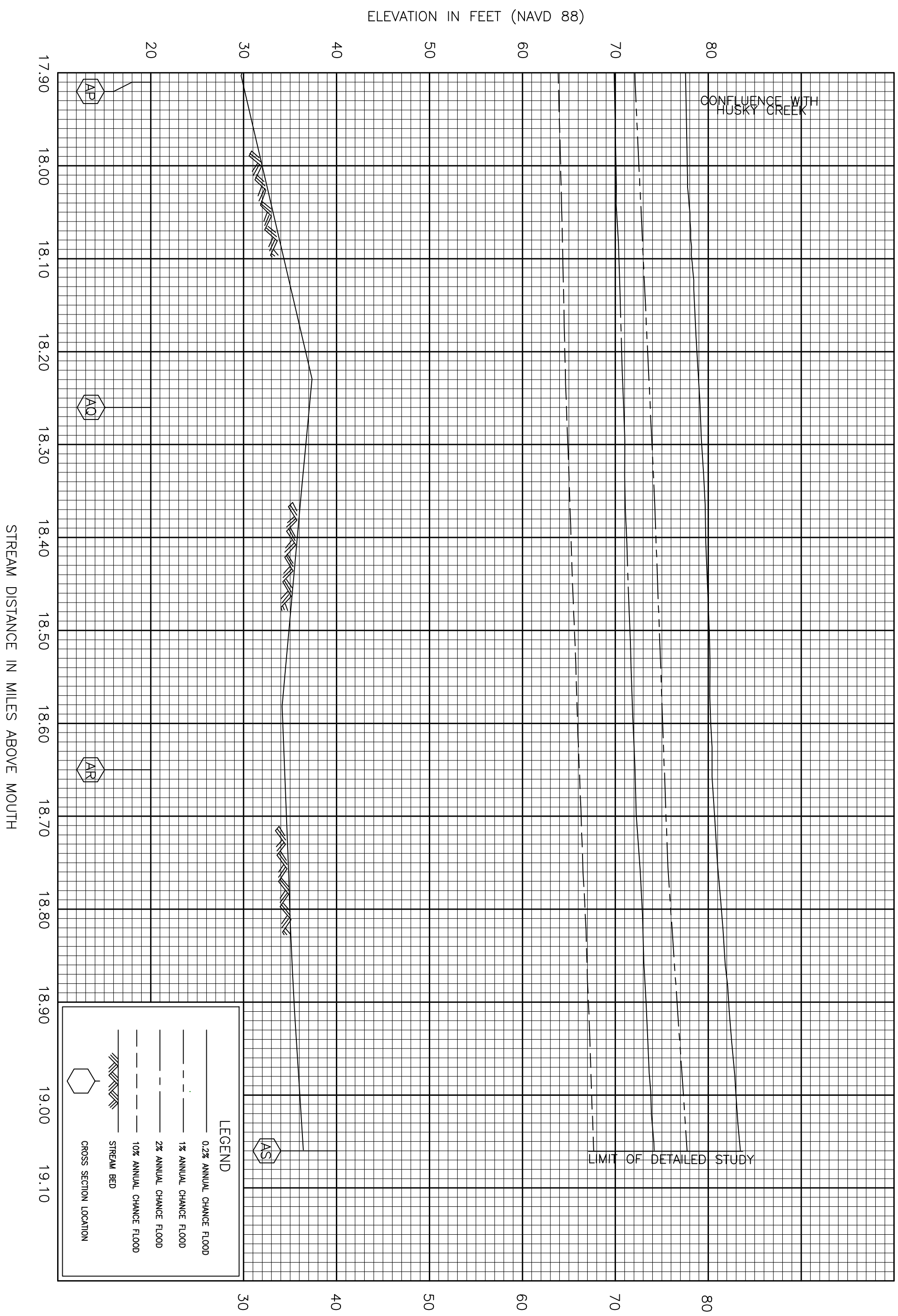

FEDERAL EMERGENCY MANAGEMENT AGENCY

CLARK COUNTY, WA
AND INCORPORATED AREAS

FLOOD PROFILES

LEWIS RIVER

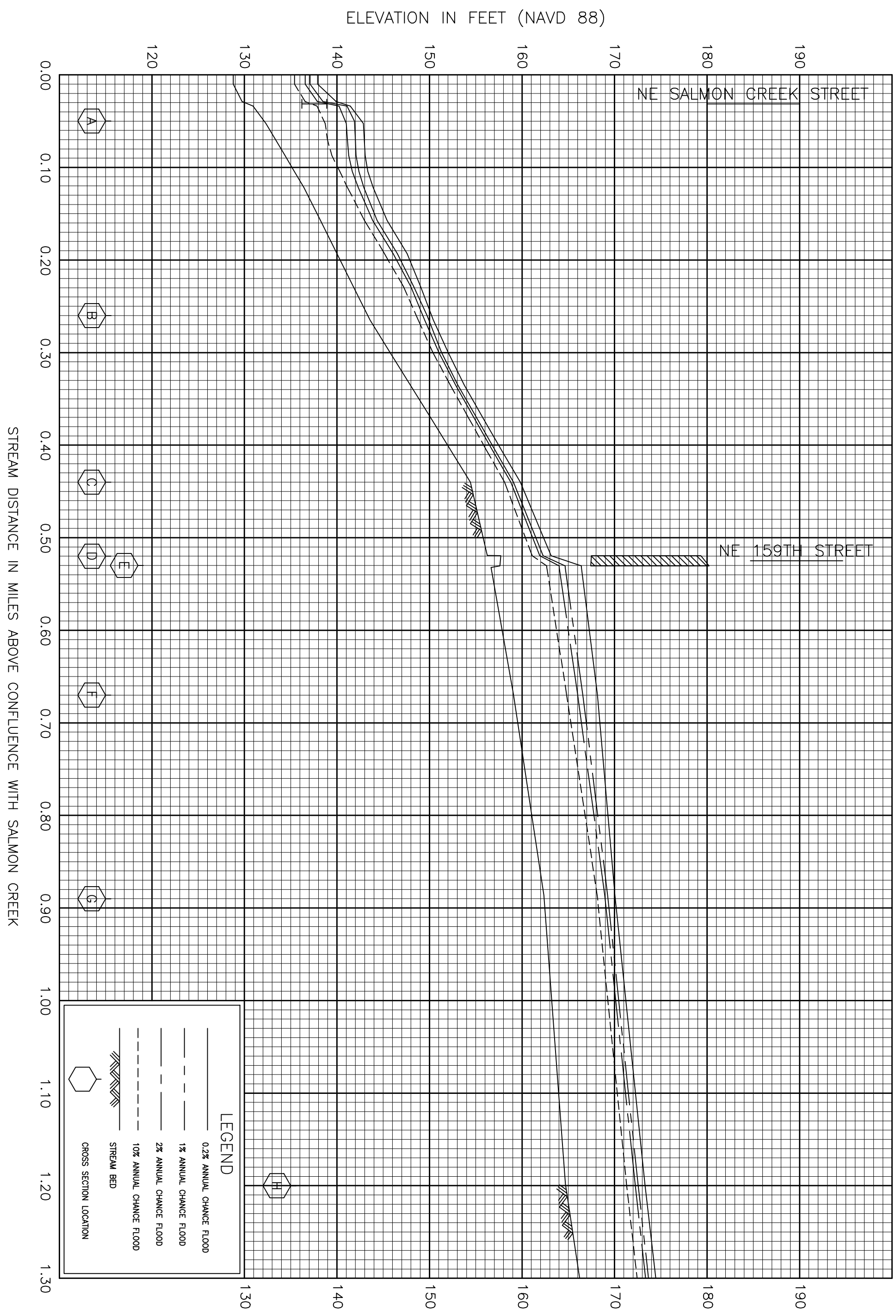

81P	FEDERAL EMERGENCY MANAGEMENT AGENCY CLARK COUNTY, WA AND INCORPORATED AREAS	FLOOD PROFILES MILL CREEK



82P

FEDERAL EMERGENCY MANAGEMENT AGENCY

CLARK COUNTY, WA
AND INCORPORATED AREAS

FLOOD PROFILES

MILL CREEK

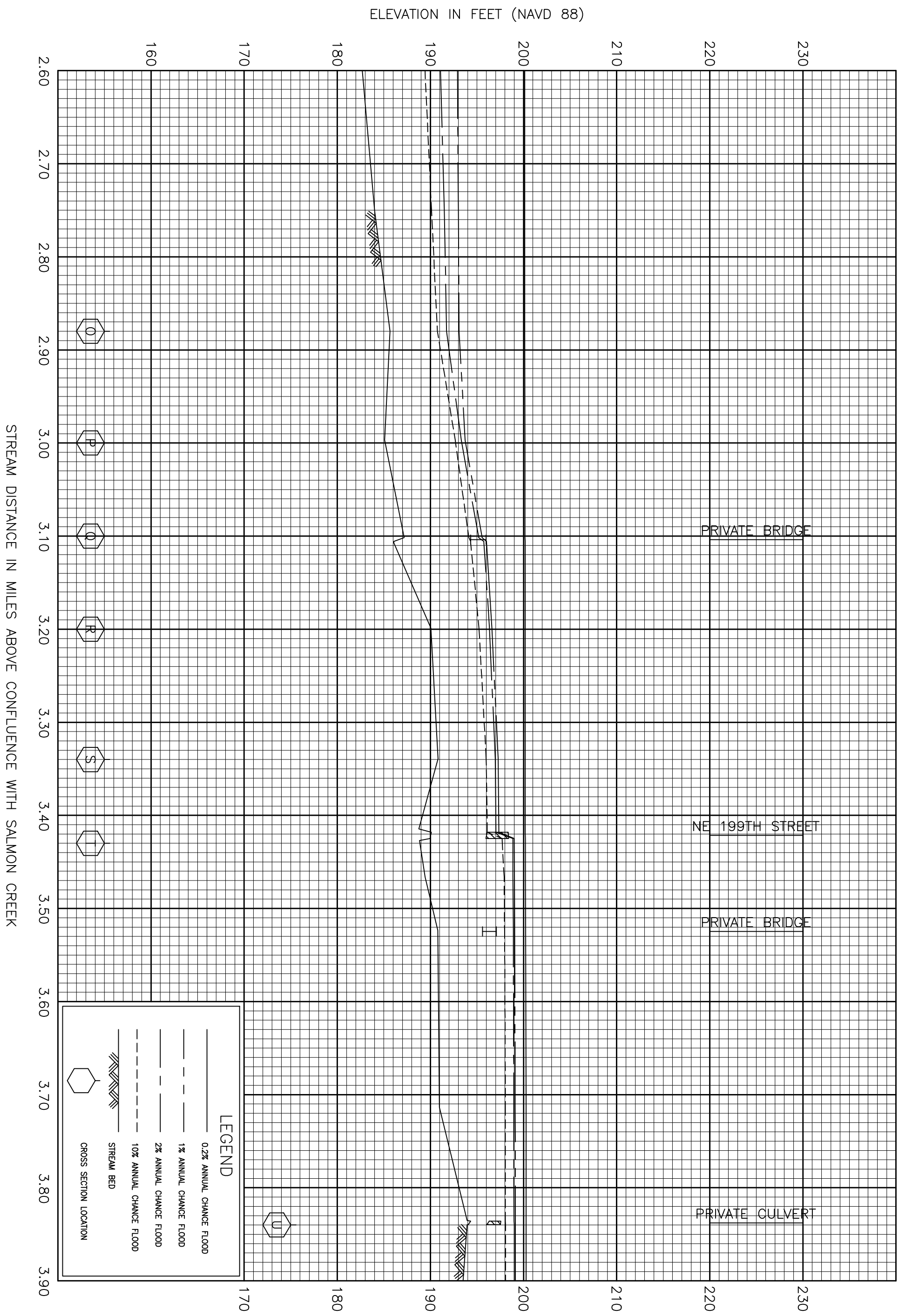

83P	FEDERAL EMERGENCY MANAGEMENT AGENCY CLARK COUNTY, WA AND INCORPORATED AREAS	FLOOD PROFILES MILL CREEK

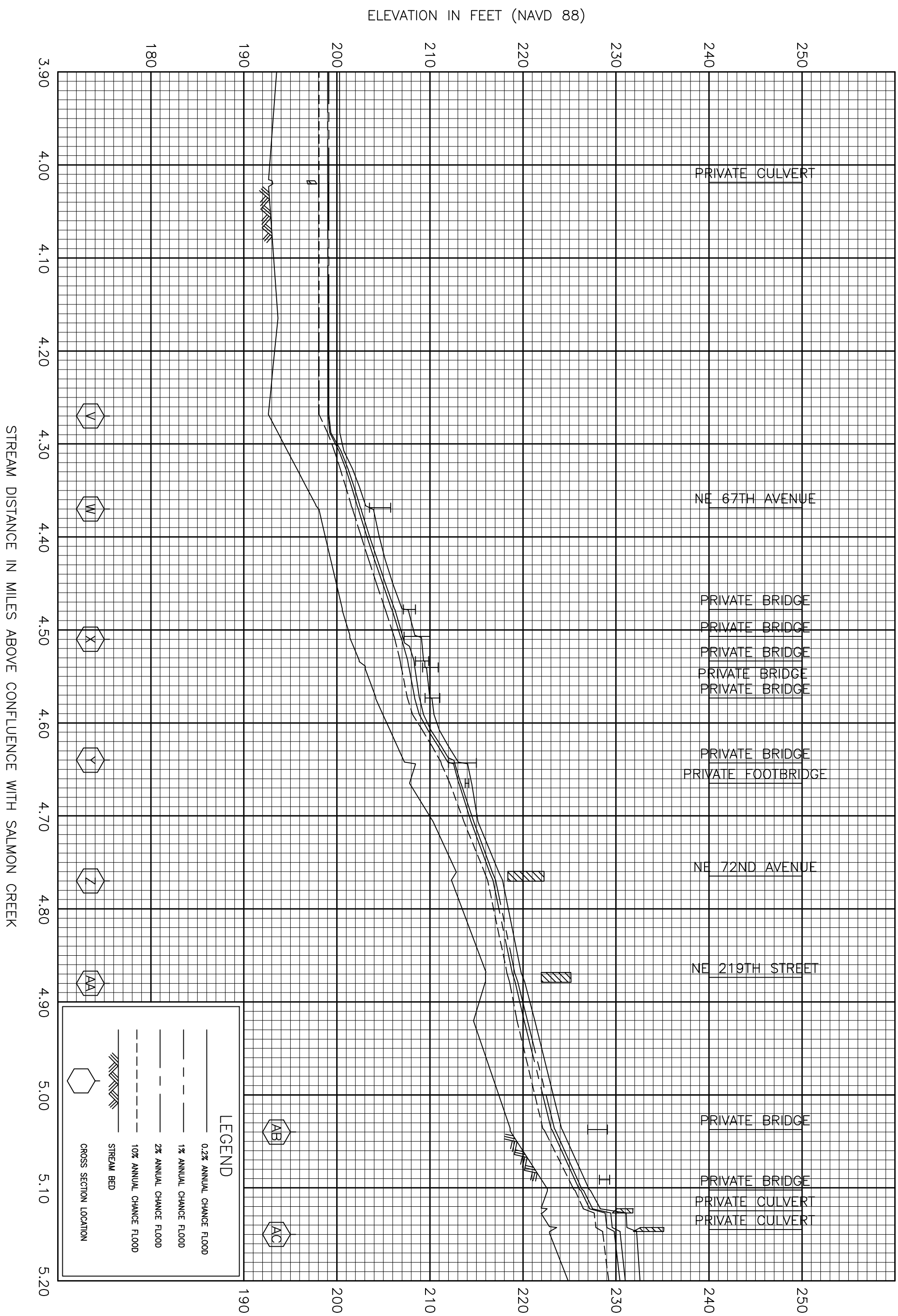

84P	FEDERAL EMERGENCY MANAGEMENT AGENCY CLARK COUNTY, WA AND INCORPORATED AREAS	FLOOD PROFILES MILL CREEK

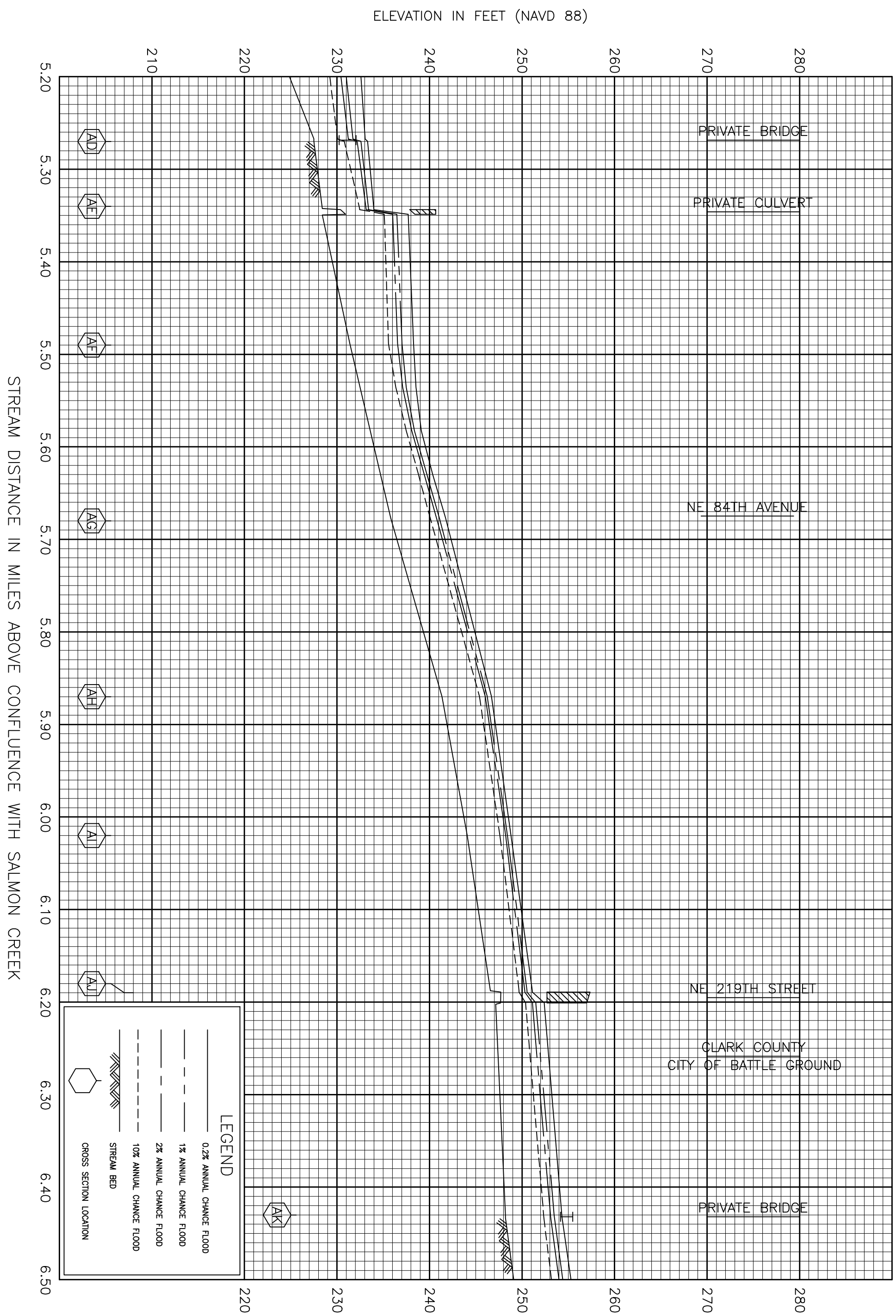

85P

FEDERAL EMERGENCY MANAGEMENT AGENCY

CLARK COUNTY, WA
AND INCORPORATED AREAS

FLOOD PROFILES

MILL CREEK

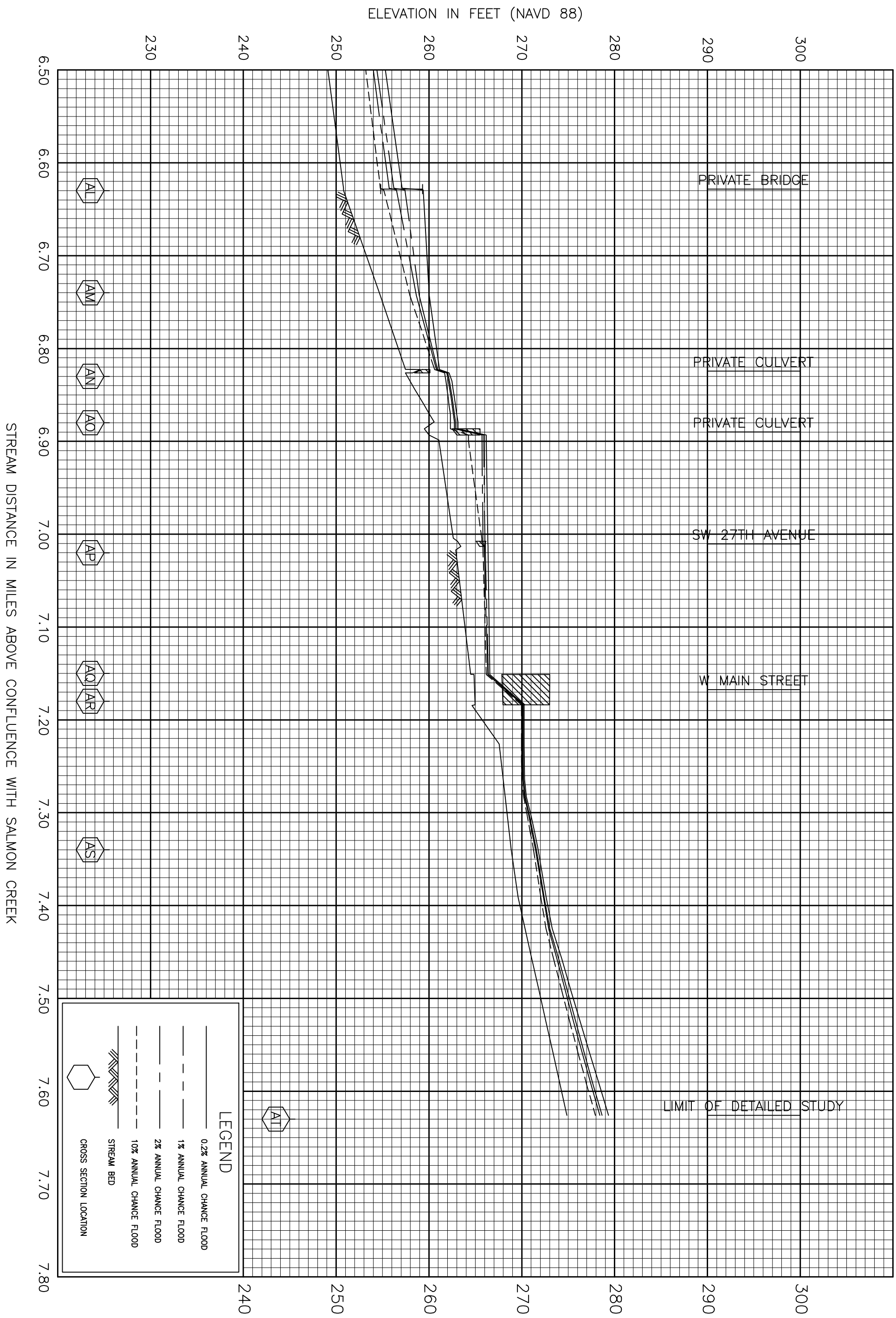

86P

FEDERAL EMERGENCY MANAGEMENT AGENCY

CLARK COUNTY, WA
AND INCORPORATED AREAS

FLOOD PROFILES

MILL CREEK

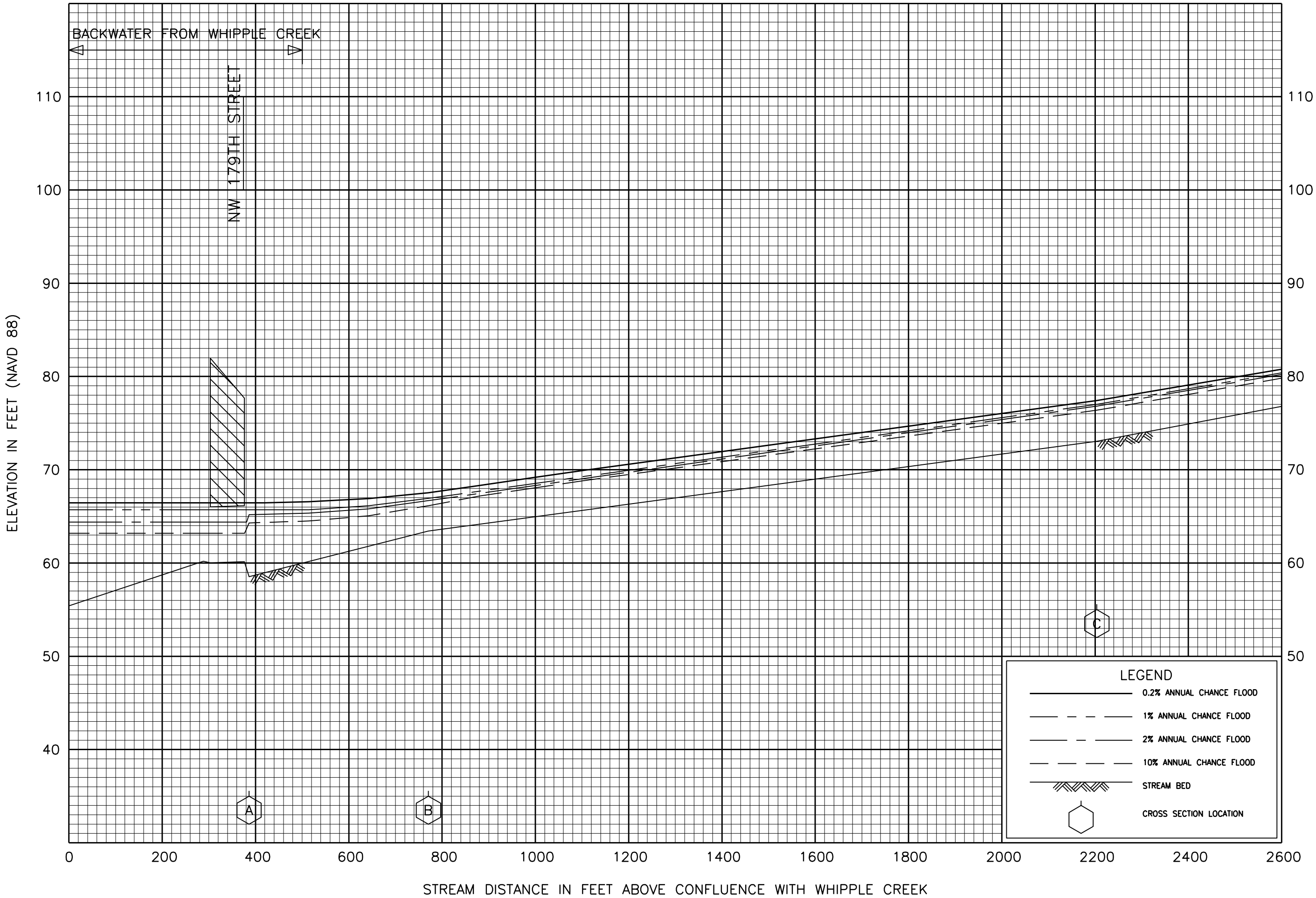

FLOOD PROFILES

PACKARD CREEK

FEDERAL EMERGENCY MANAGEMENT AGENCY

CLARK COUNTY, WA
AND INCORPORATED AREAS

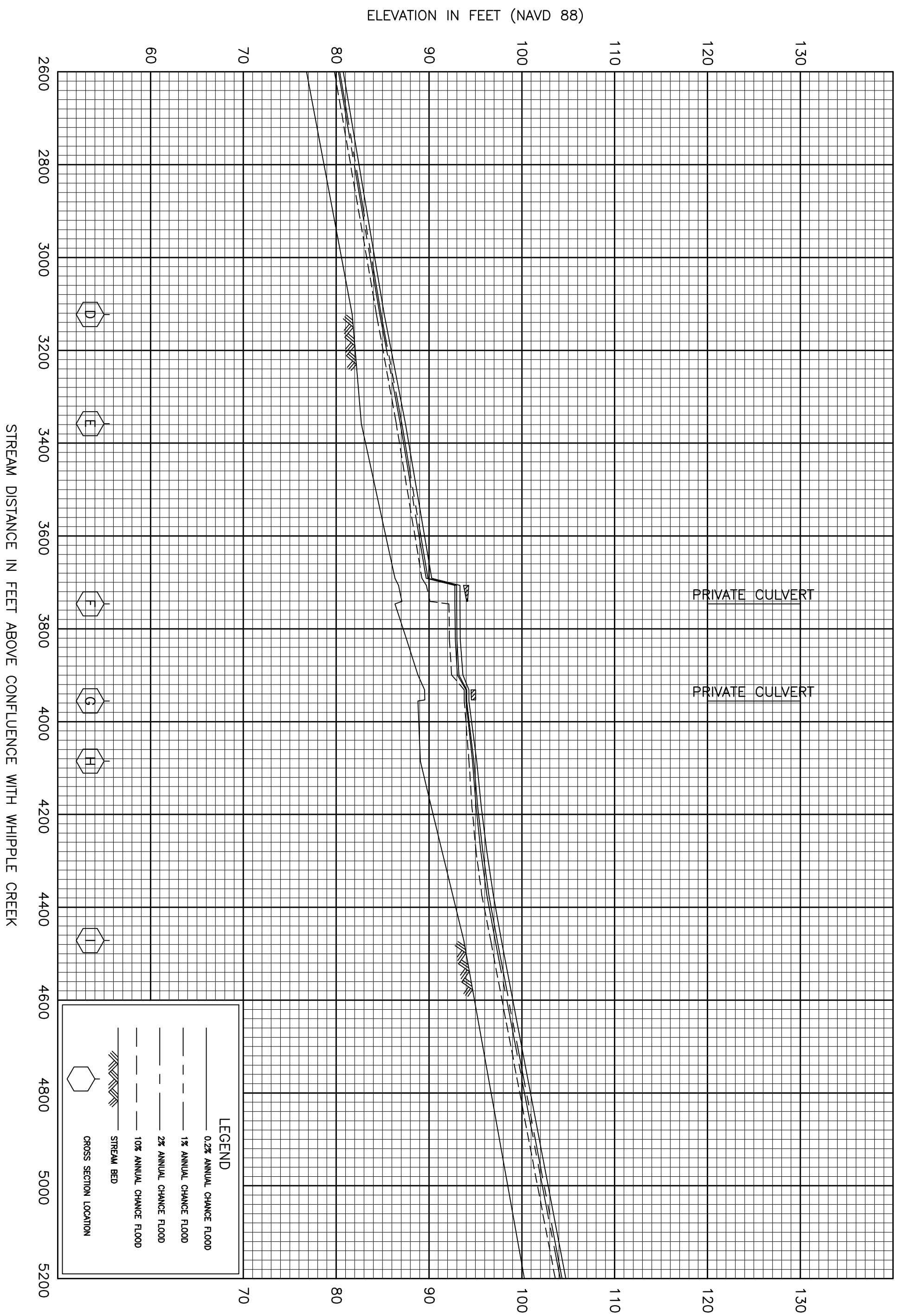

FEDERAL EMERGENCY MANAGEMENT AGENCY

CLARK COUNTY, WA
AND INCORPORATED AREAS

FLOOD PROFILES

PACKARD CREEK

88P

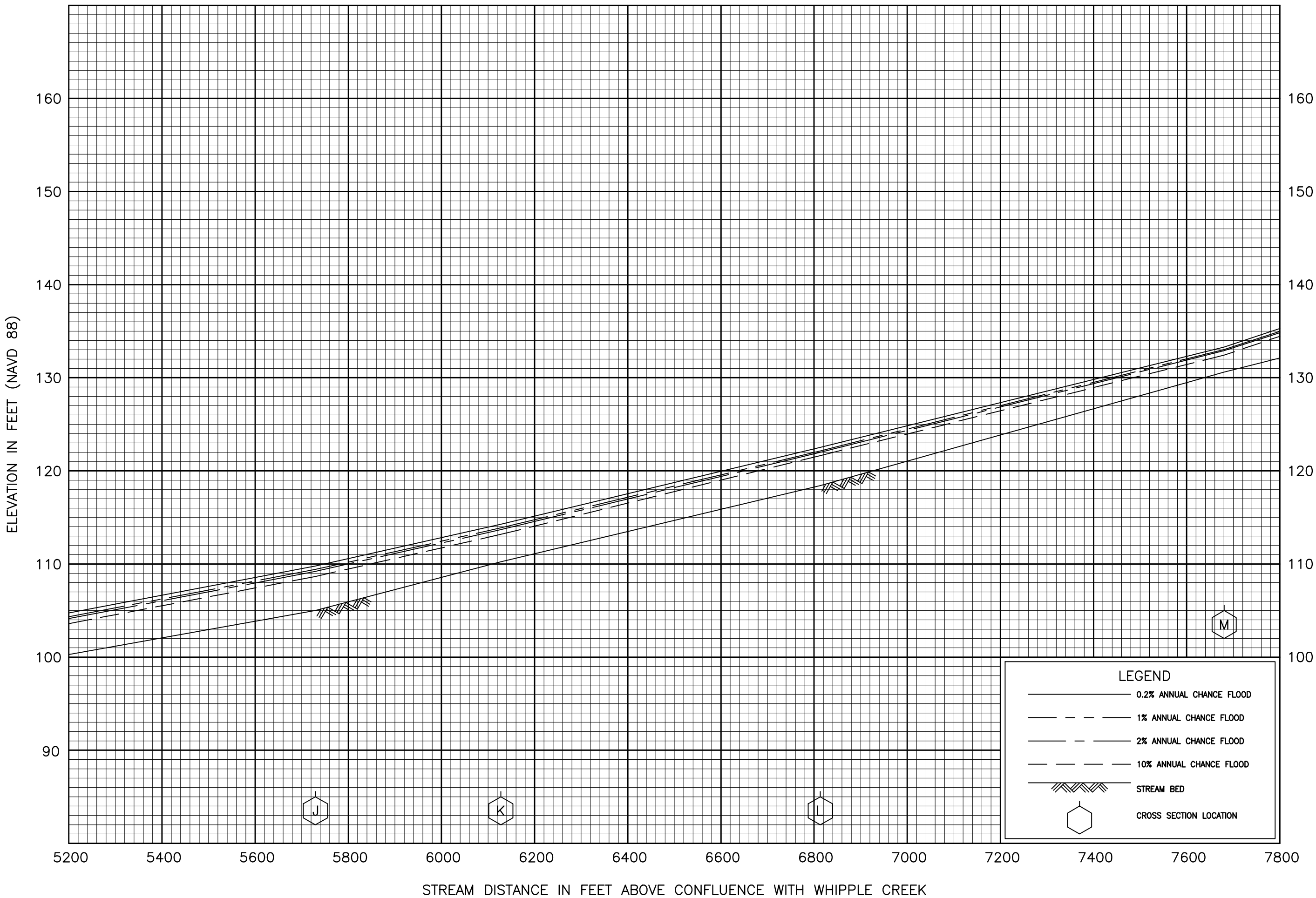

FLOOD PROFILES

PACKARD CREEK

FEDERAL EMERGENCY MANAGEMENT AGENCY

CLARK COUNTY, WA
AND INCORPORATED AREAS

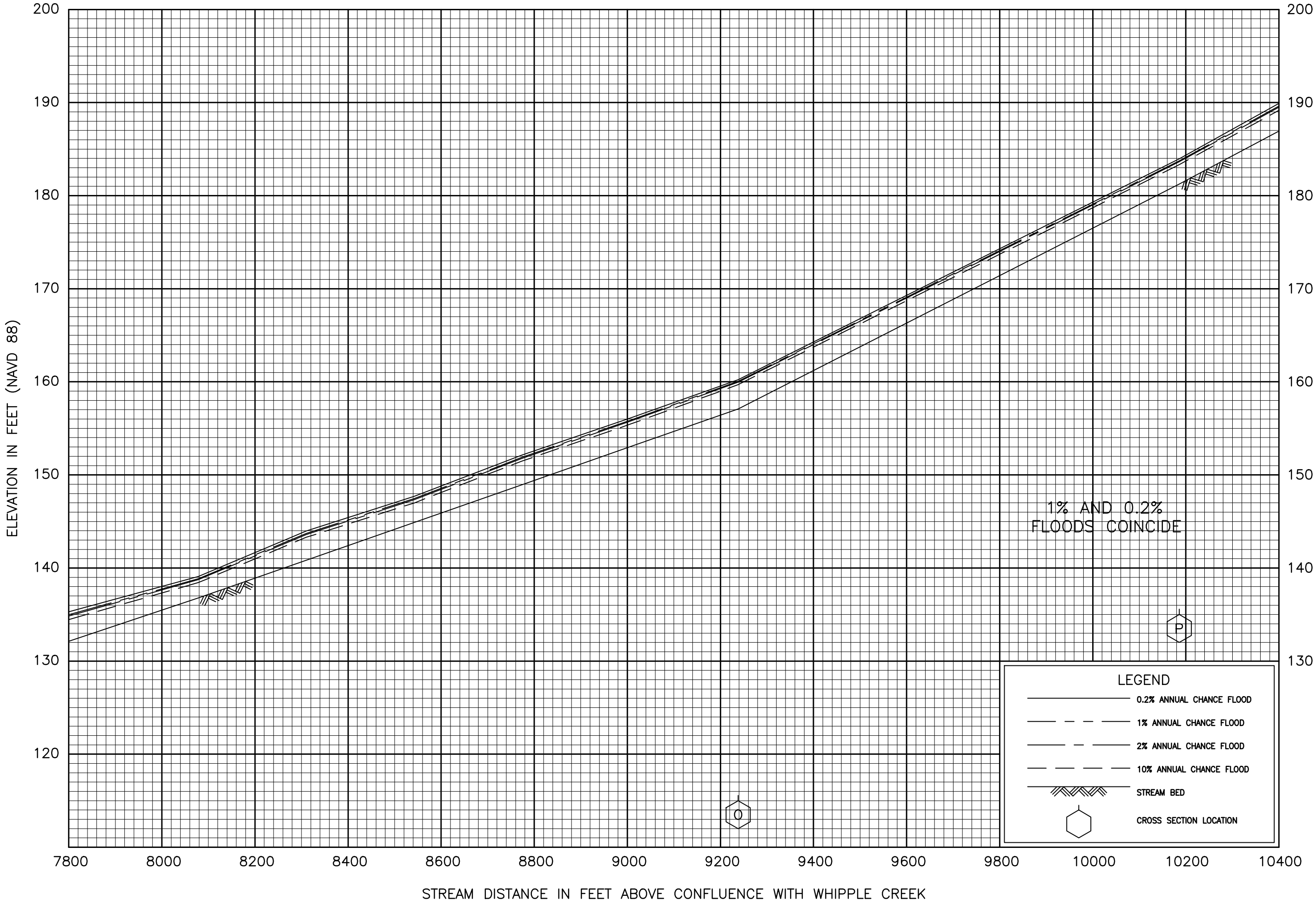

FLOOD PROFILES

PACKARD CREEK

FEDERAL EMERGENCY MANAGEMENT AGENCY

CLARK COUNTY, WA
AND INCORPORATED AREAS

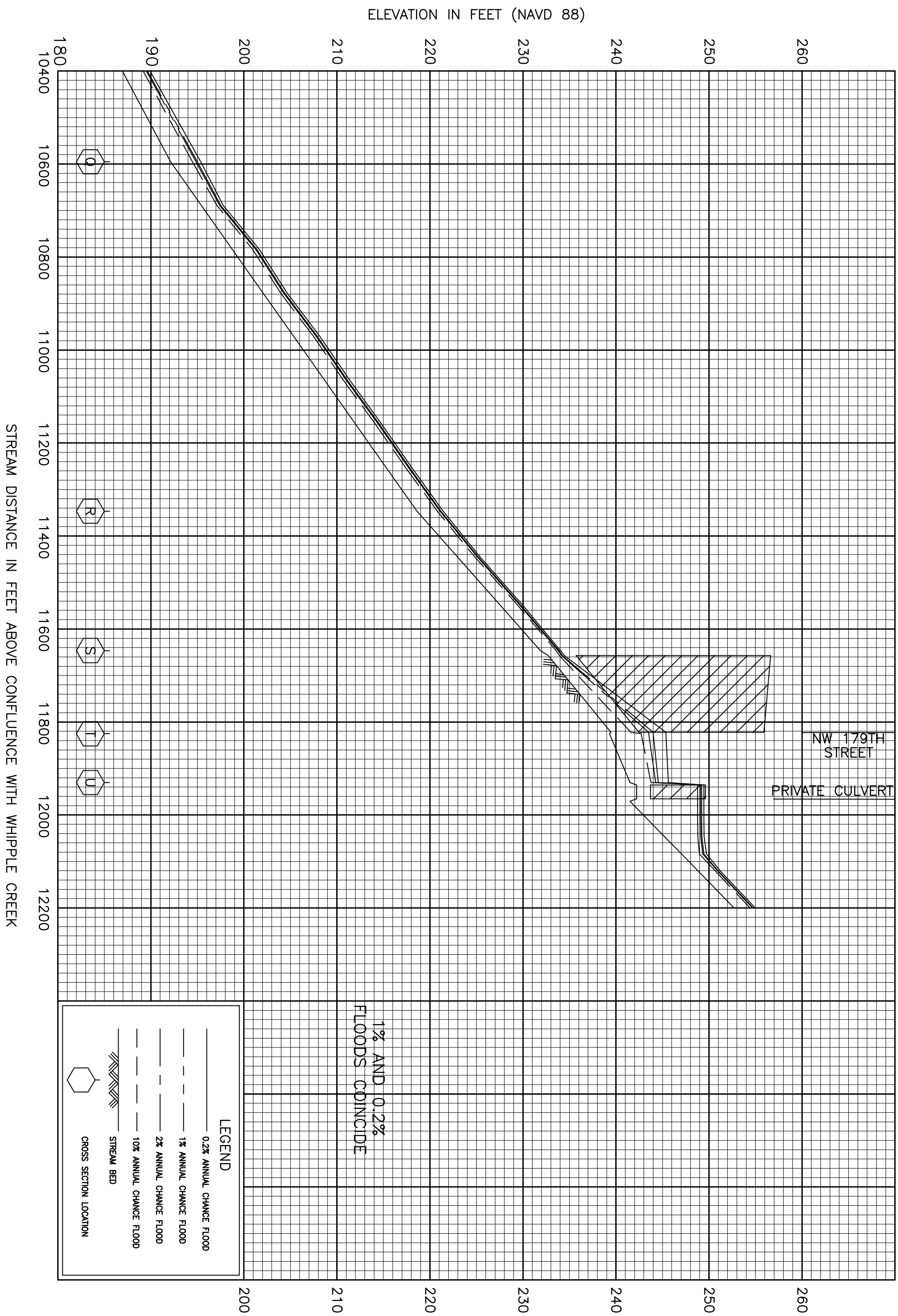

FEDERAL EMERGENCY MANAGEMENT AGENCY

CLARK COUNTY, WA
AND INCORPORATED AREAS

FLOOD PROFILES

PACKARD CREEK

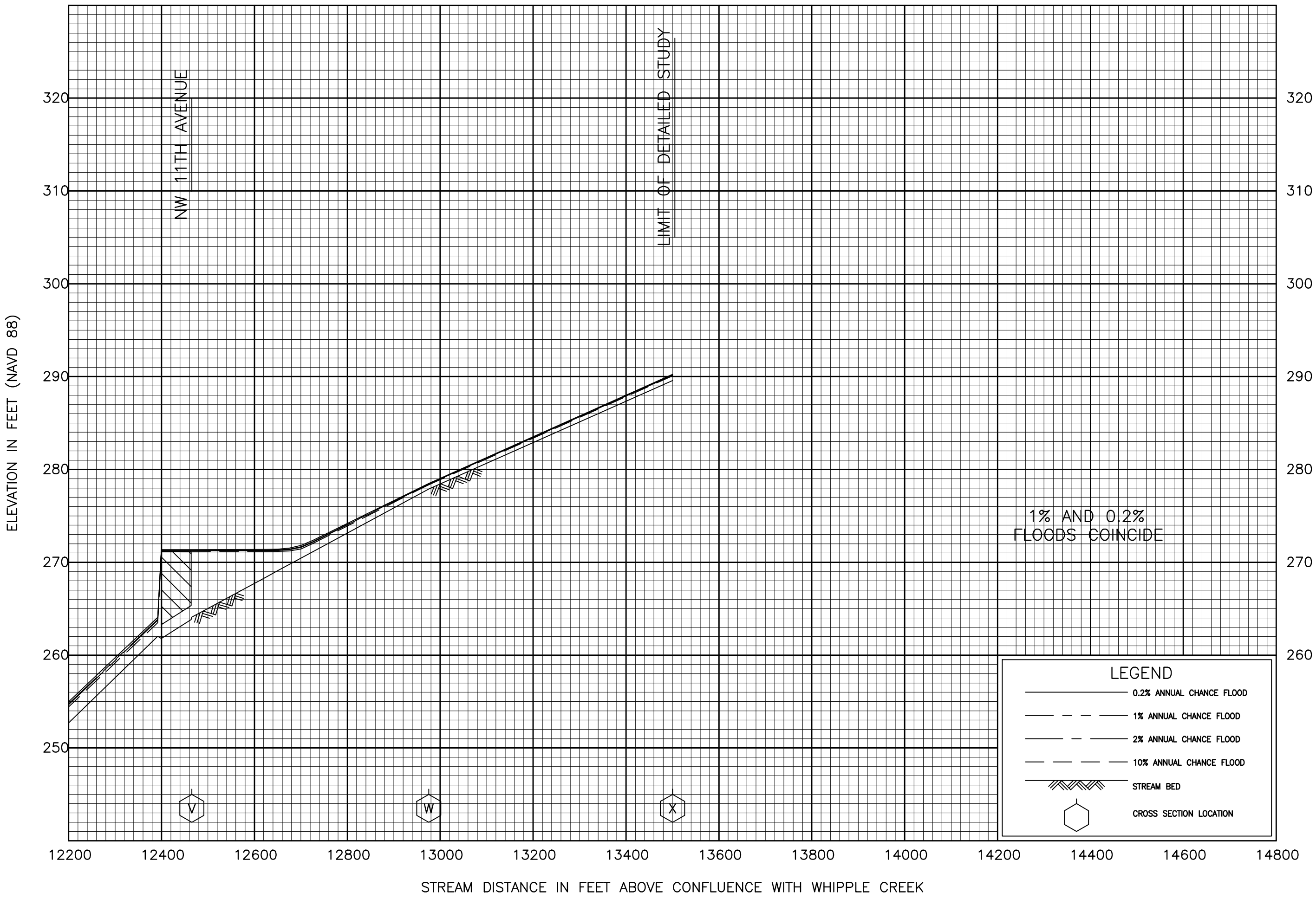

FLOOD PROFILES

PACKARD CREEK

FEDERAL EMERGENCY MANAGEMENT AGENCY

CLARK COUNTY, WA
AND INCORPORATED AREAS

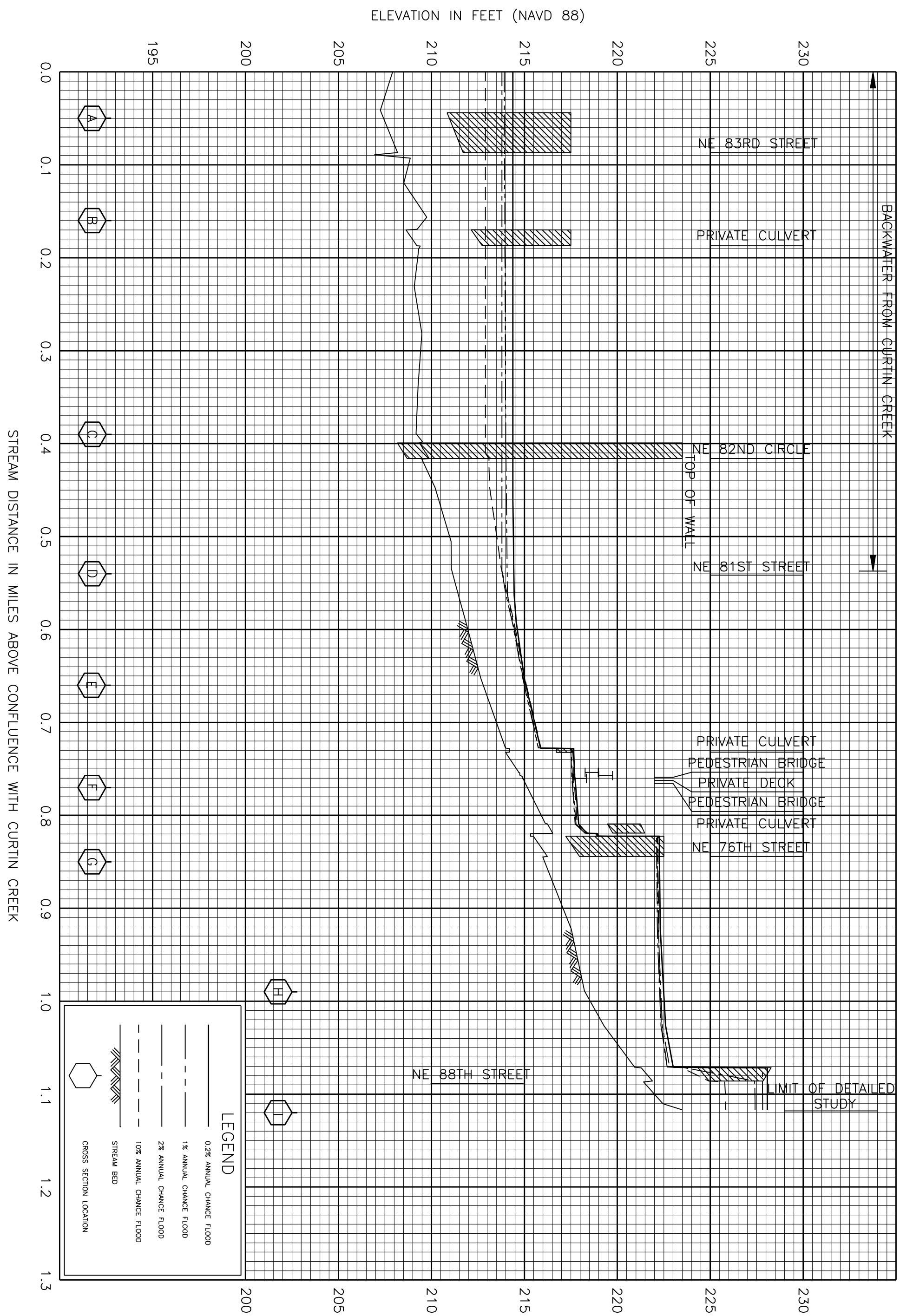

93P

FEDERAL EMERGENCY MANAGEMENT AGENCY

CLARK COUNTY, WA
AND INCORPORATED AREAS

FLOOD PROFILES

PADDEN CREEK

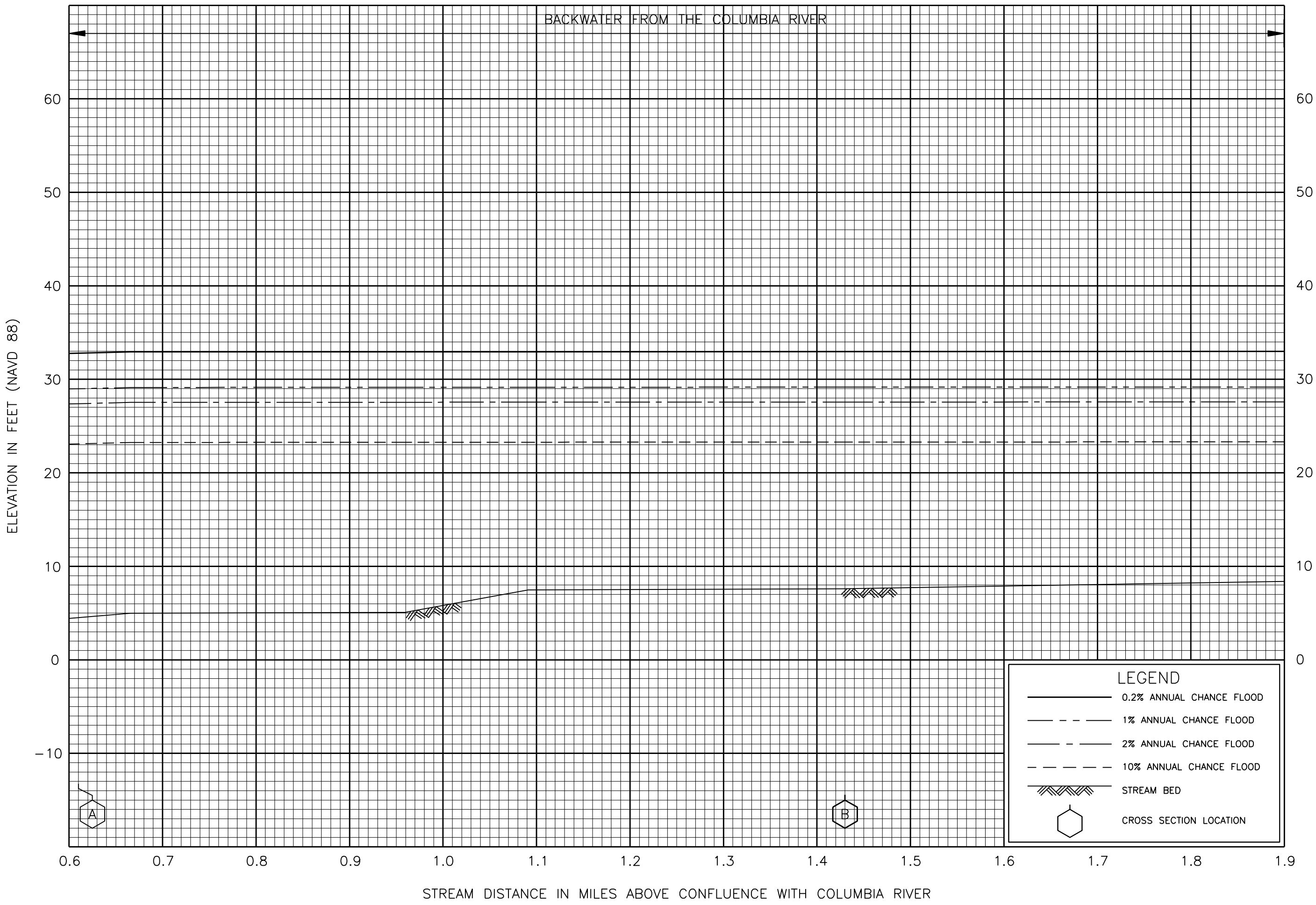

FLOOD PROFILES

SALMON CREEK

FEDERAL EMERGENCY MANAGEMENT AGENCY

CLARK COUNTY, WA
AND INCORPORATED AREAS

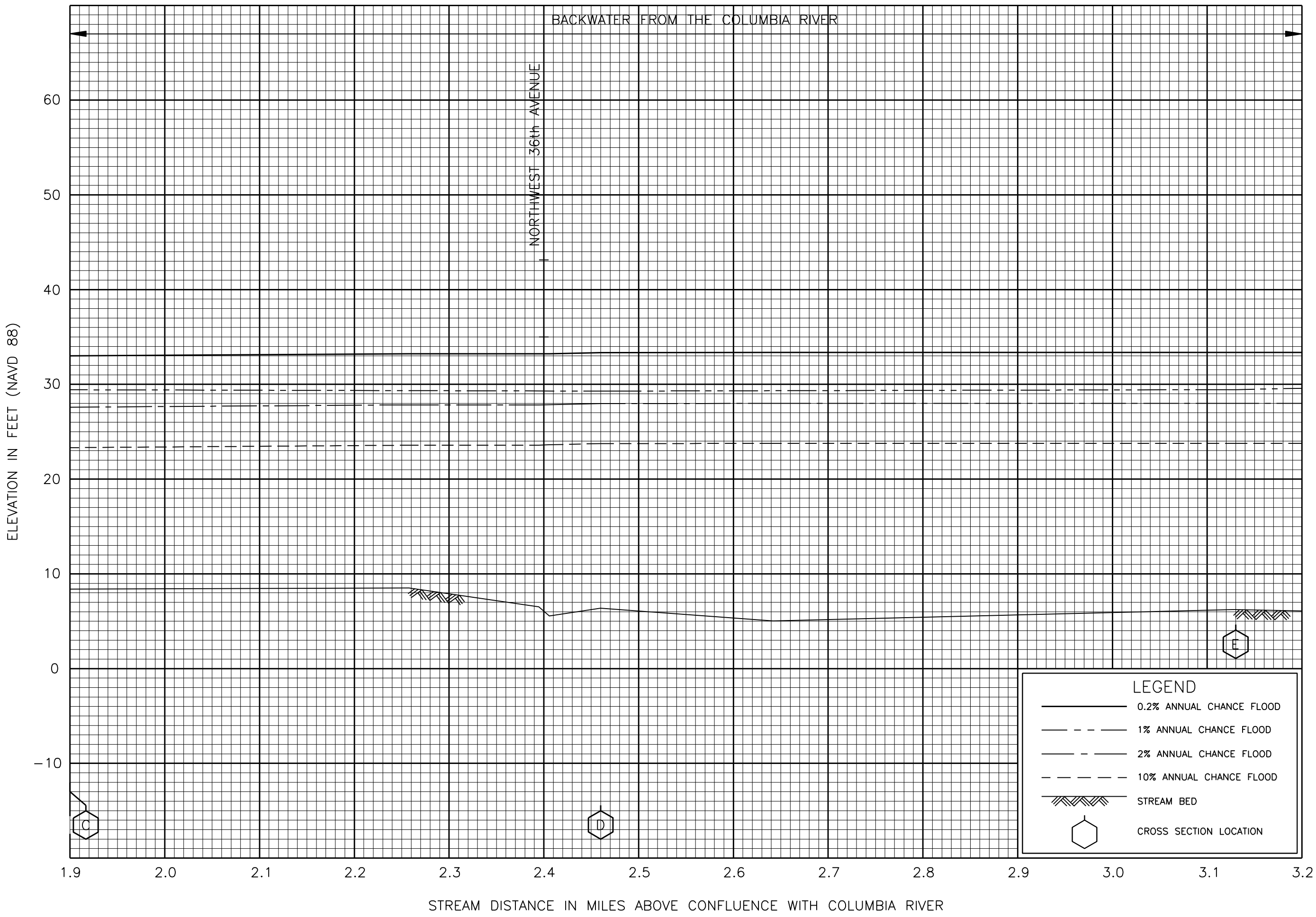

FLOOD PROFILES

SALMON CREEK

FEDERAL EMERGENCY MANAGEMENT AGENCY

CLARK COUNTY, WA
AND INCORPORATED AREAS

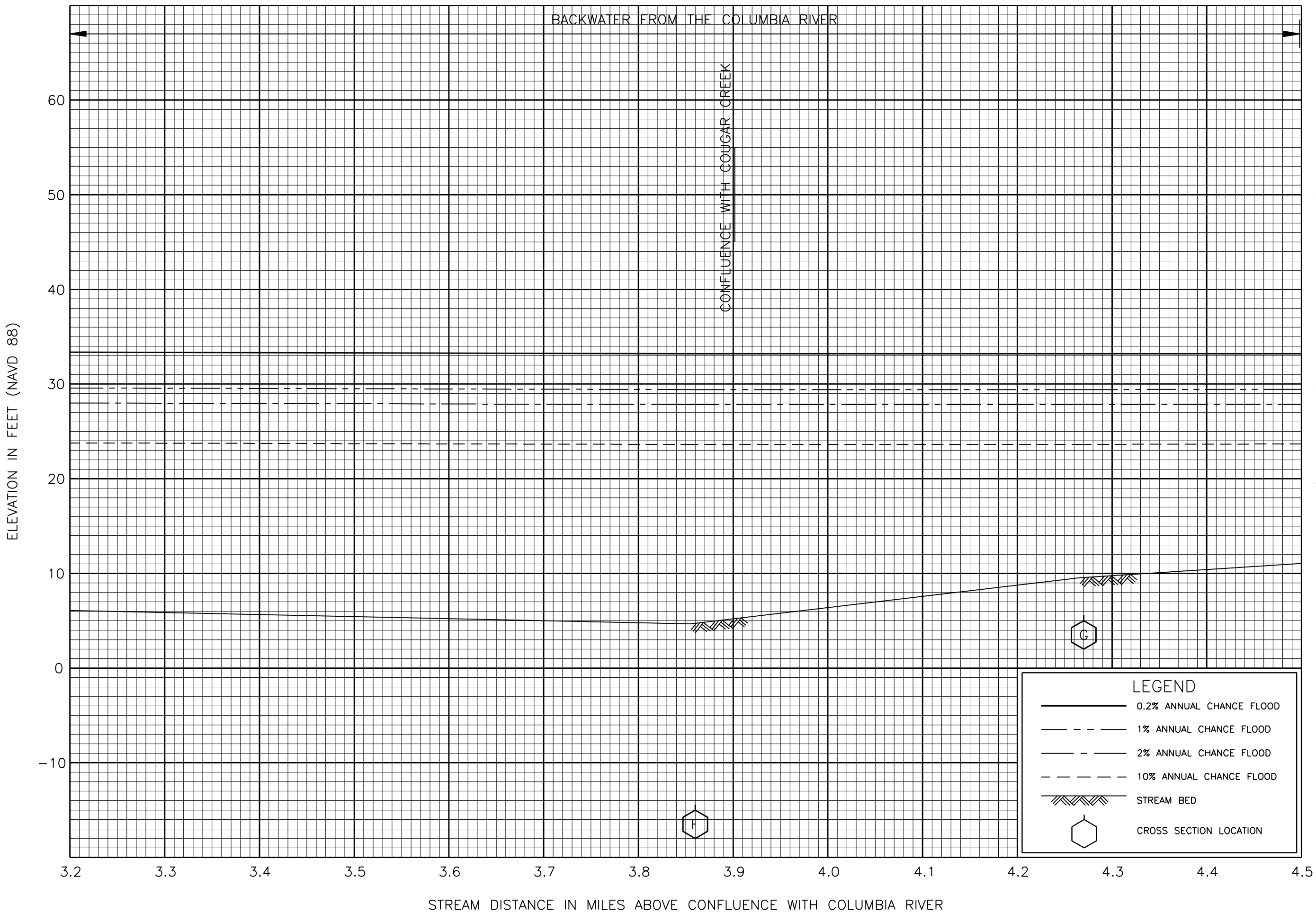

FLOOD PROFILES

SALMON CREEK

FEDERAL EMERGENCY MANAGEMENT AGENCY

CLARK COUNTY, WA

AND INCORPORATED AREAS

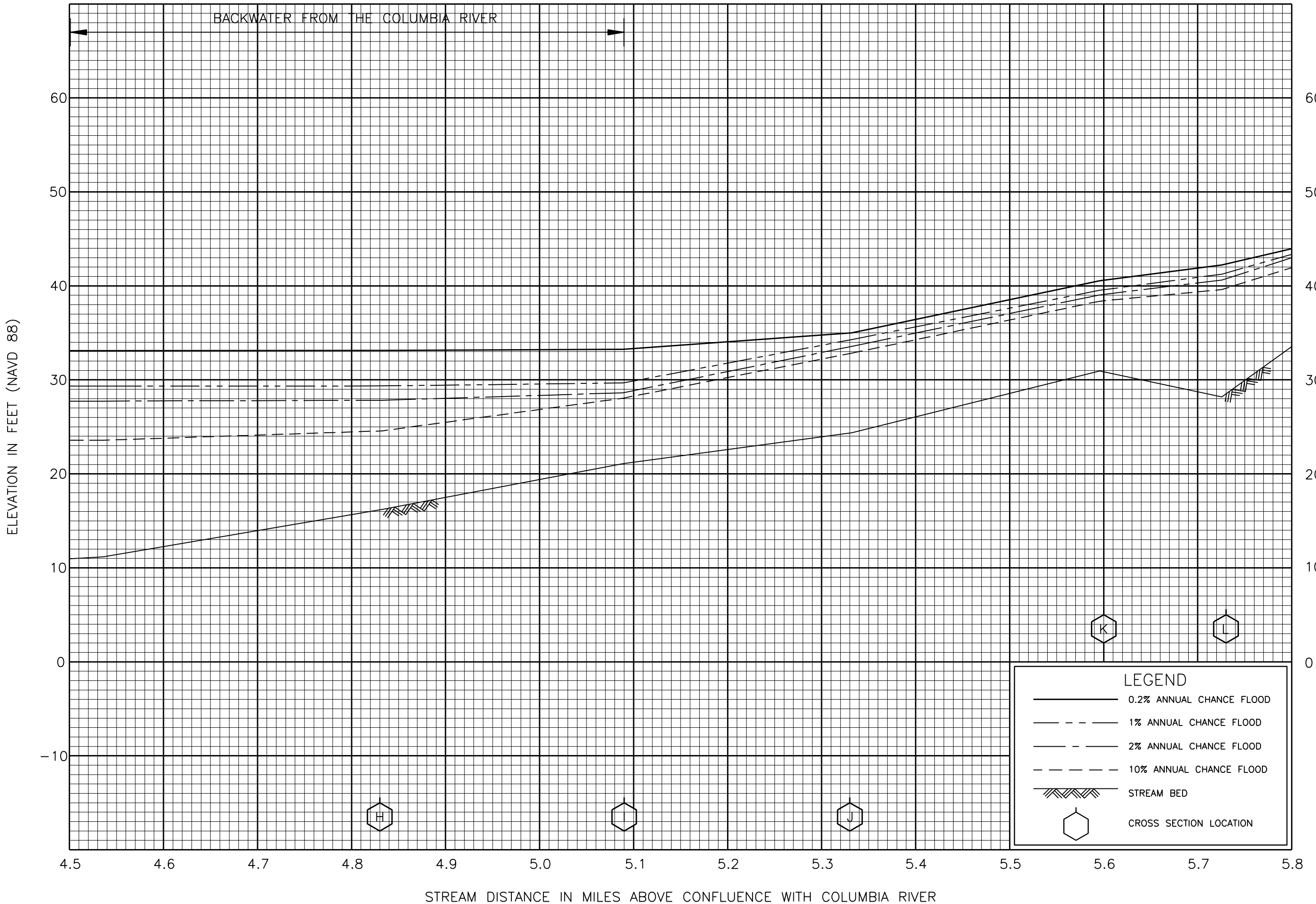

FLOOD PROFILES

SALMON CREEK

FEDERAL EMERGENCY MANAGEMENT AGENCY

CLARK COUNTY, WA
AND INCORPORATED AREAS

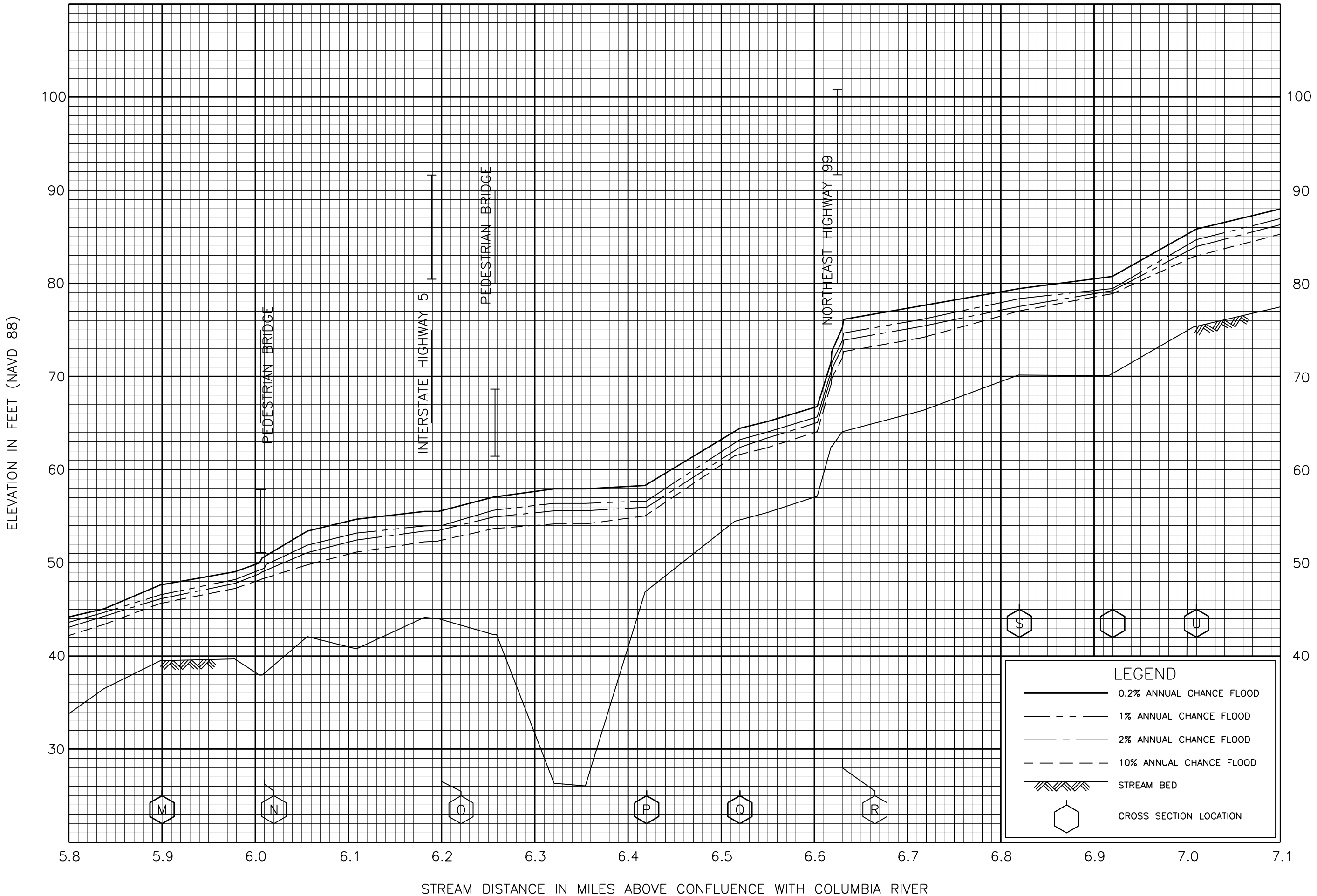

FLOOD PROFILES

SALMON CREEK

FEDERAL EMERGENCY MANAGEMENT AGENCY

CLARK COUNTY, WA

AND INCORPORATED AREAS

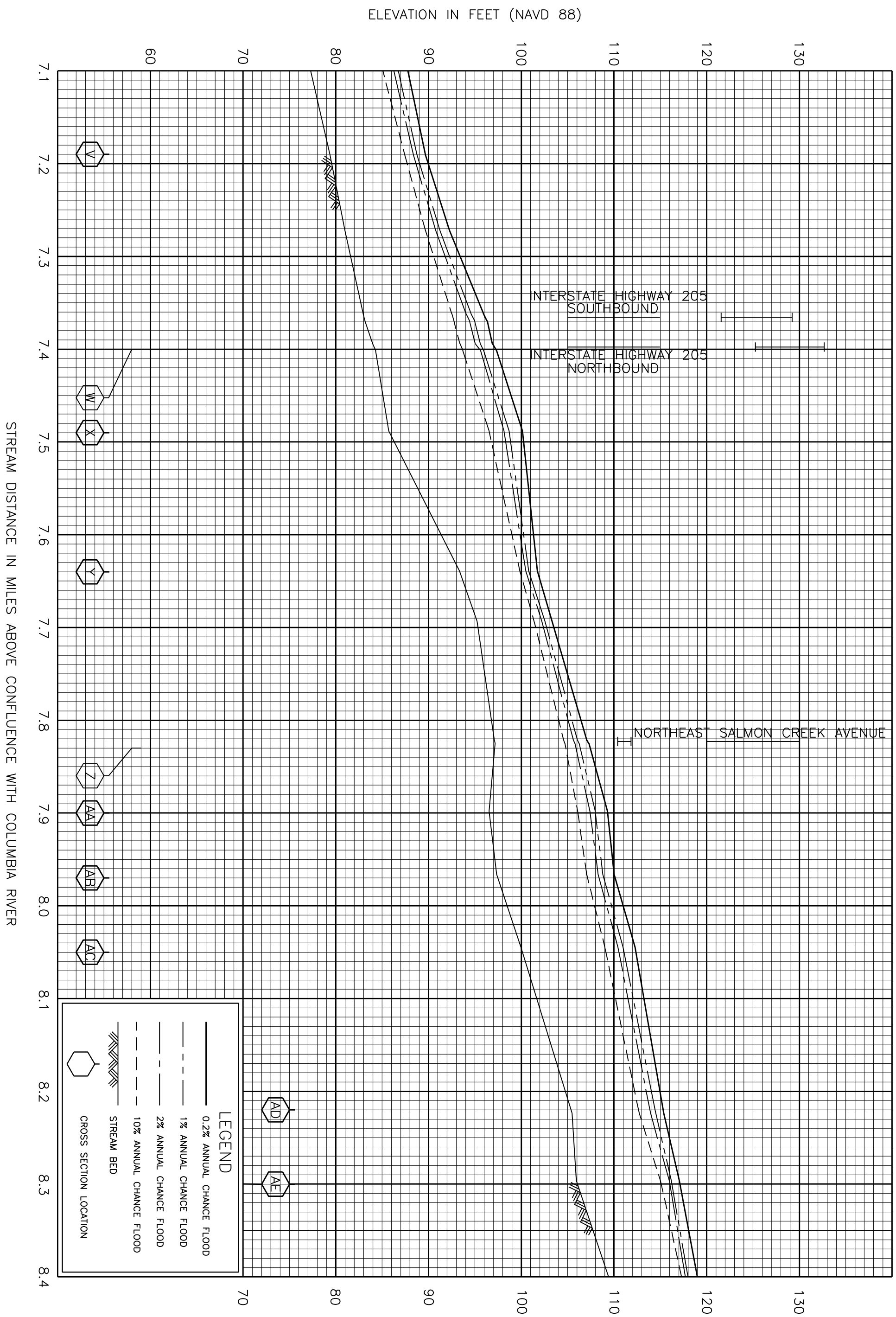

FEDERAL EMERGENCY MANAGEMENT AGENCY

CLARK COUNTY, WA
AND INCORPORATED AREAS

FLOOD PROFILES

SALMON CREEK

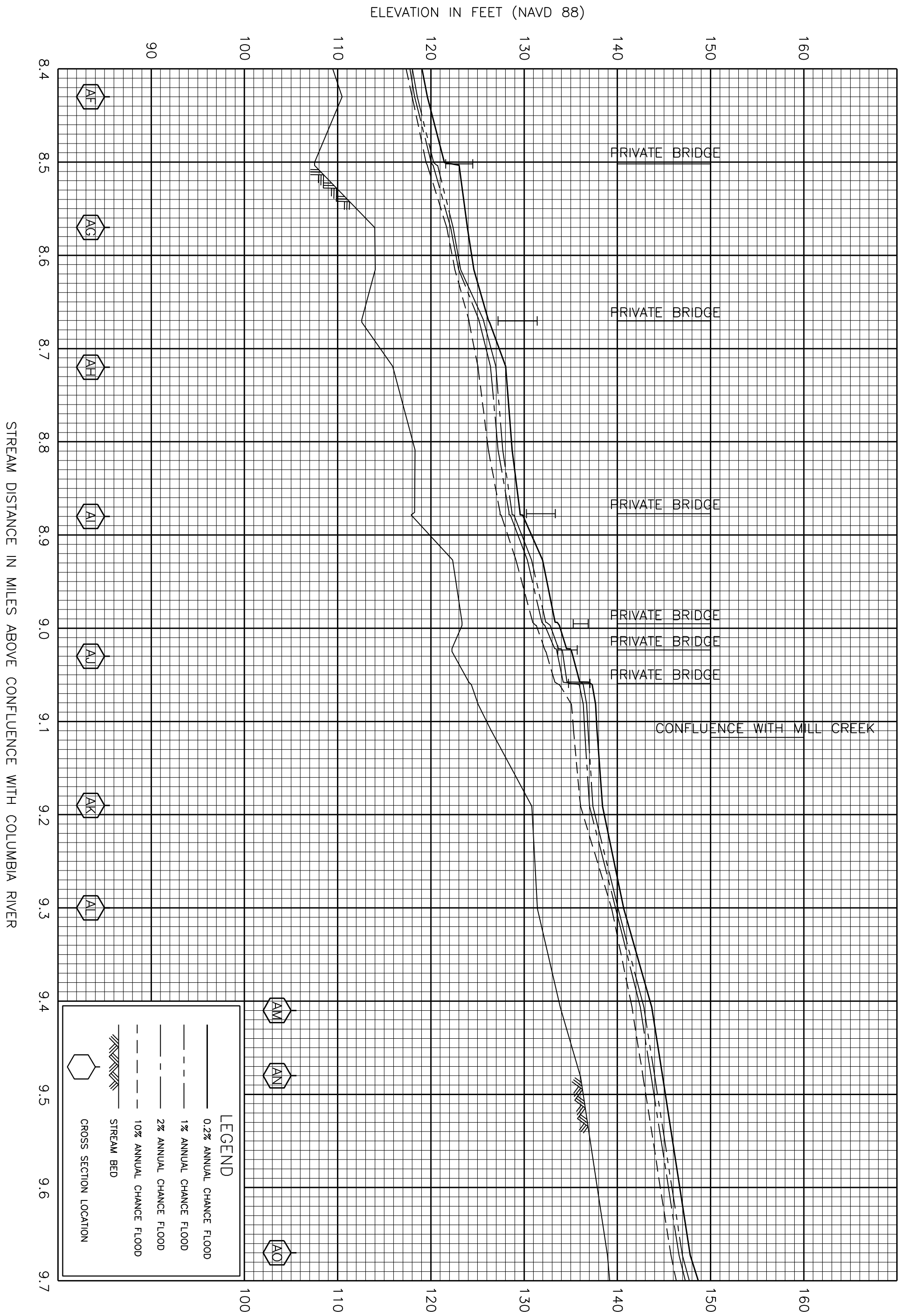

FEDERAL EMERGENCY MANAGEMENT AGENCY

CLARK COUNTY, WA
AND INCORPORATED AREAS

FLOOD PROFILES

SALMON CREEK

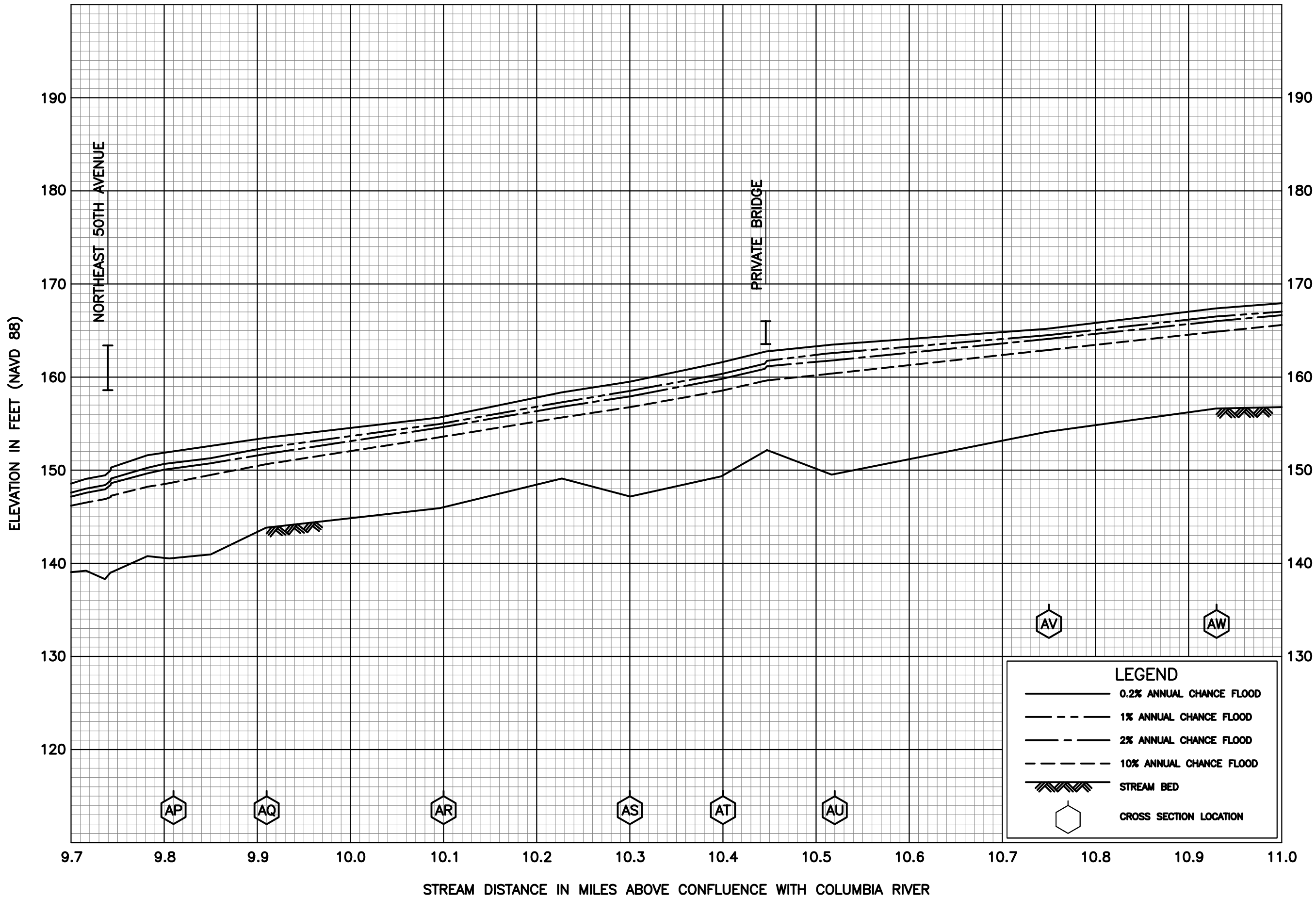

FLOOD PROFILES

SALMON CREEK

FEDERAL EMERGENCY MANAGEMENT AGENCY

CLARK COUNTY, WA
AND INCORPORATED AREAS



FLOOD PROFILES

SALMON CREEK

FEDERAL EMERGENCY MANAGEMENT AGENCY

CLARK COUNTY, WA
AND INCORPORATED AREAS

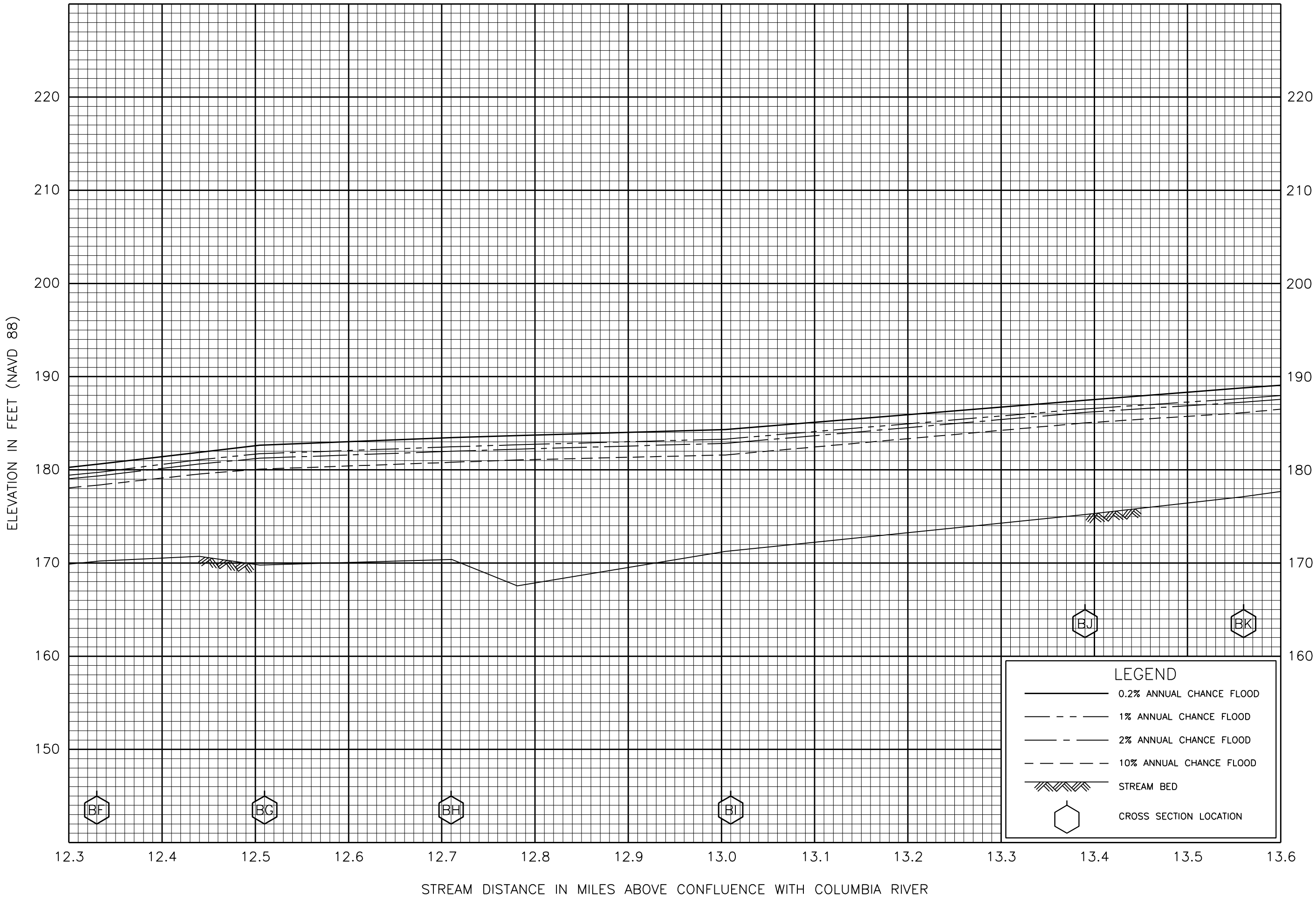

FLOOD PROFILES

SALMON CREEK

FEDERAL EMERGENCY MANAGEMENT AGENCY

CLARK COUNTY, WA
AND INCORPORATED AREAS

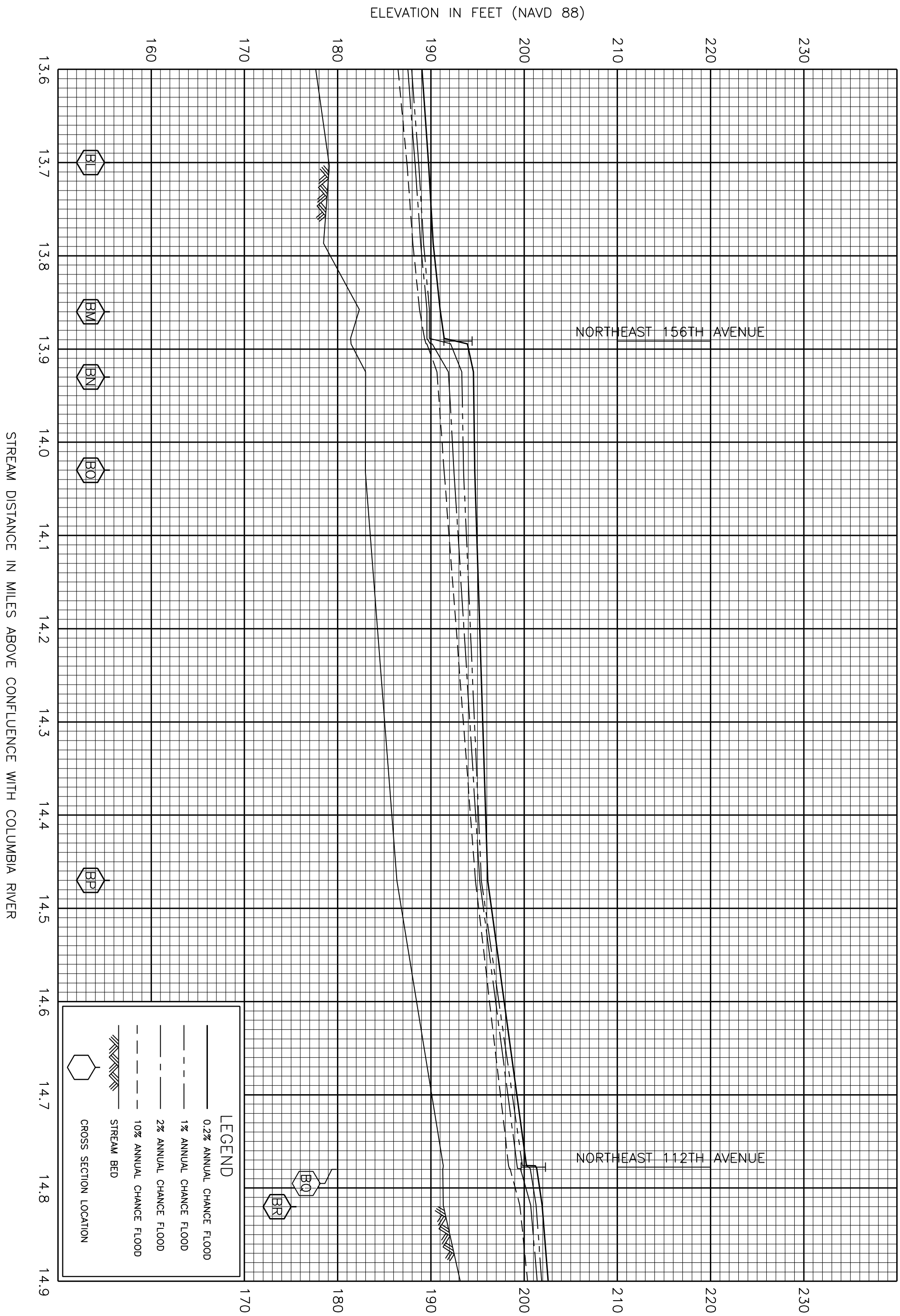

104P	FEDERAL EMERGENCY MANAGEMENT AGENCY CLARK COUNTY, WA AND INCORPORATED AREAS	FLOOD PROFILES SALMON CREEK

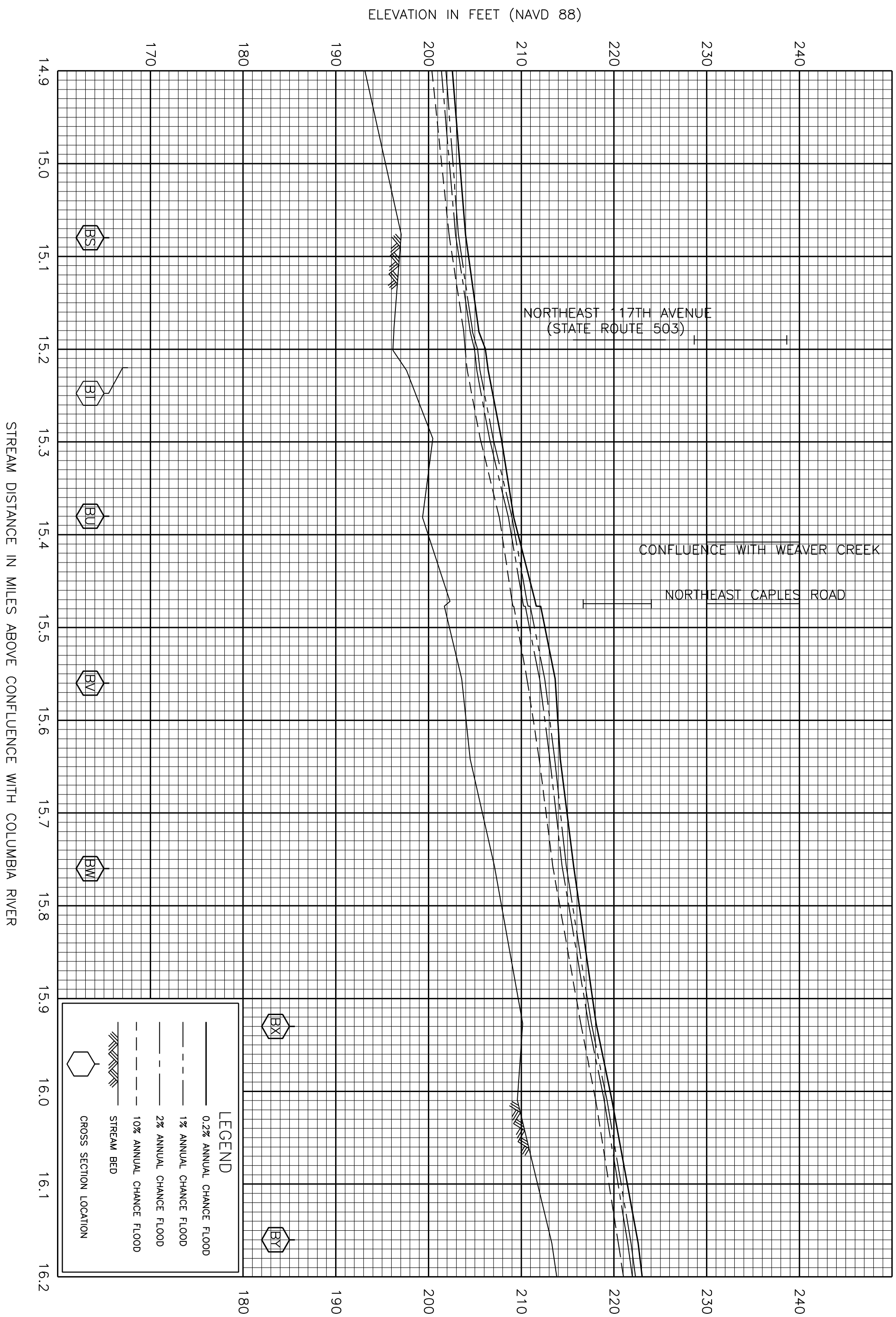

105P

FEDERAL EMERGENCY MANAGEMENT AGENCY

CLARK COUNTY, WA
AND INCORPORATED AREAS

FLOOD PROFILES

SALMON CREEK

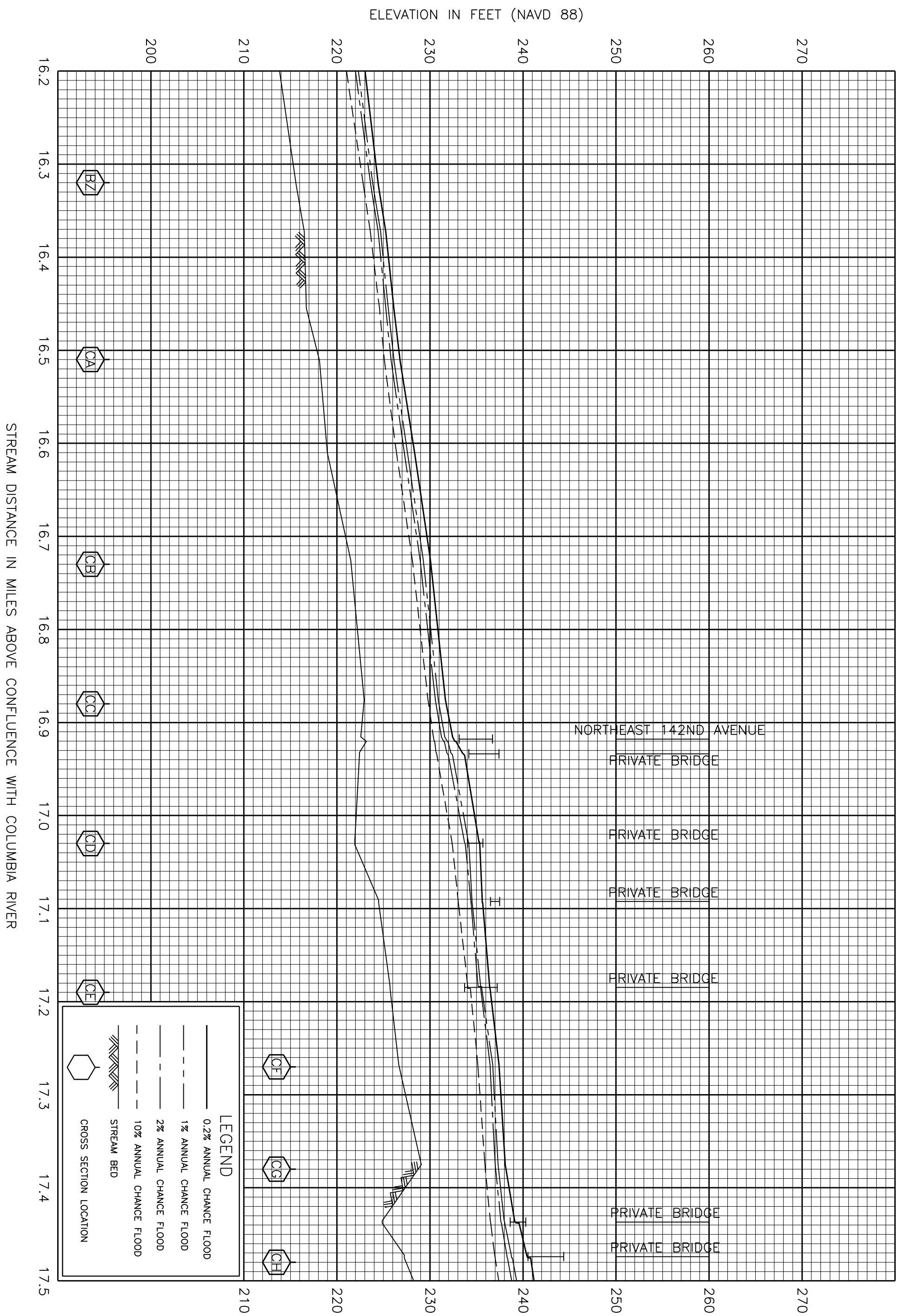

106P

FEDERAL EMERGENCY MANAGEMENT AGENCY

CLARK COUNTY, WA
AND INCORPORATED AREAS

FLOOD PROFILES

SALMON CREEK

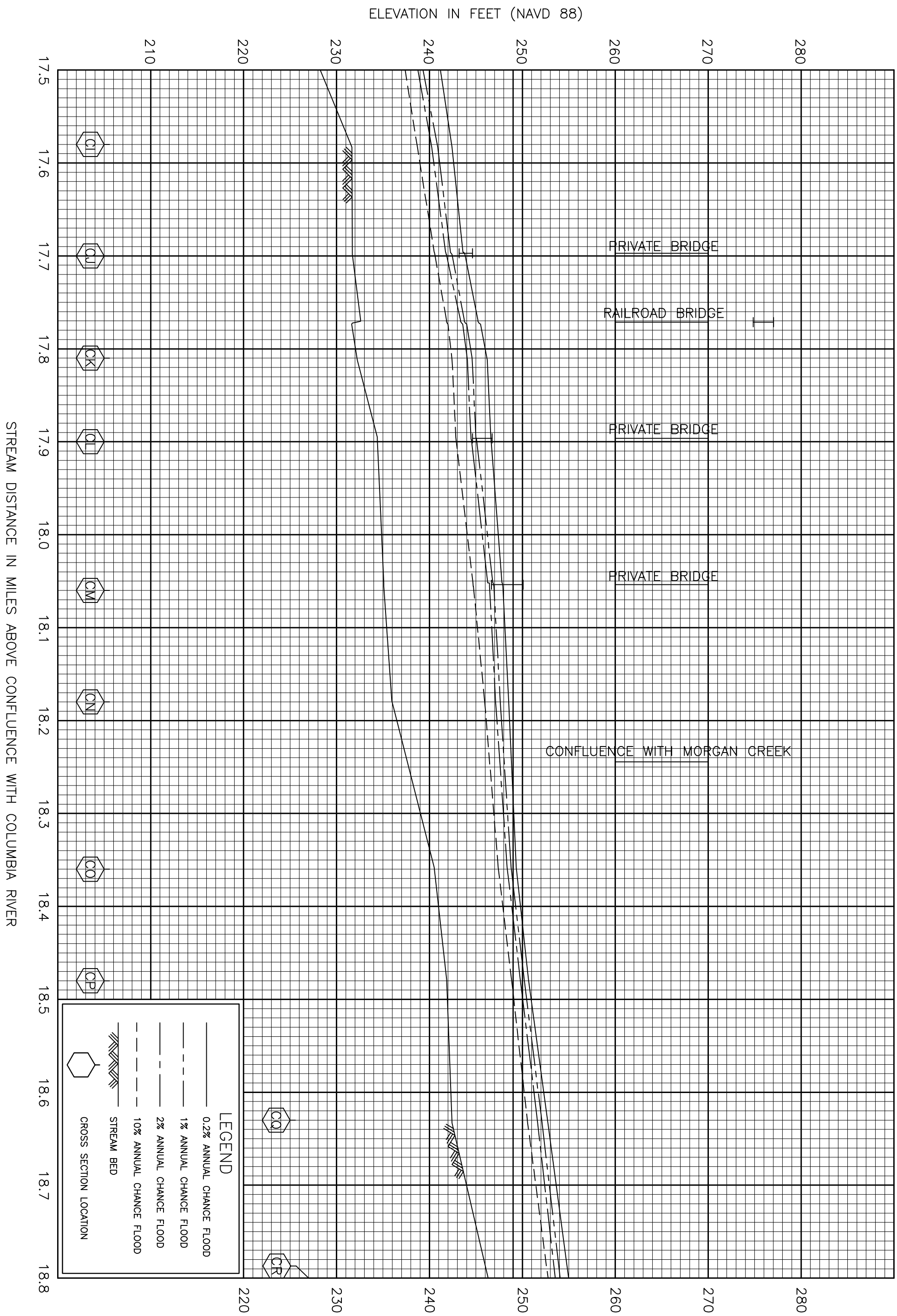

FEDERAL EMERGENCY MANAGEMENT AGENCY

CLARK COUNTY, WA
AND INCORPORATED AREAS

FLOOD PROFILES

SALMON CREEK



FLOOD PROFILES

SALMON CREEK

FEDERAL EMERGENCY MANAGEMENT AGENCY

CLARK COUNTY, WA
AND INCORPORATED AREAS



FEDERAL EMERGENCY MANAGEMENT AGENCY

CLARK COUNTY, WA
AND INCORPORATED AREAS

FLOOD PROFILES

SALMON CREEK

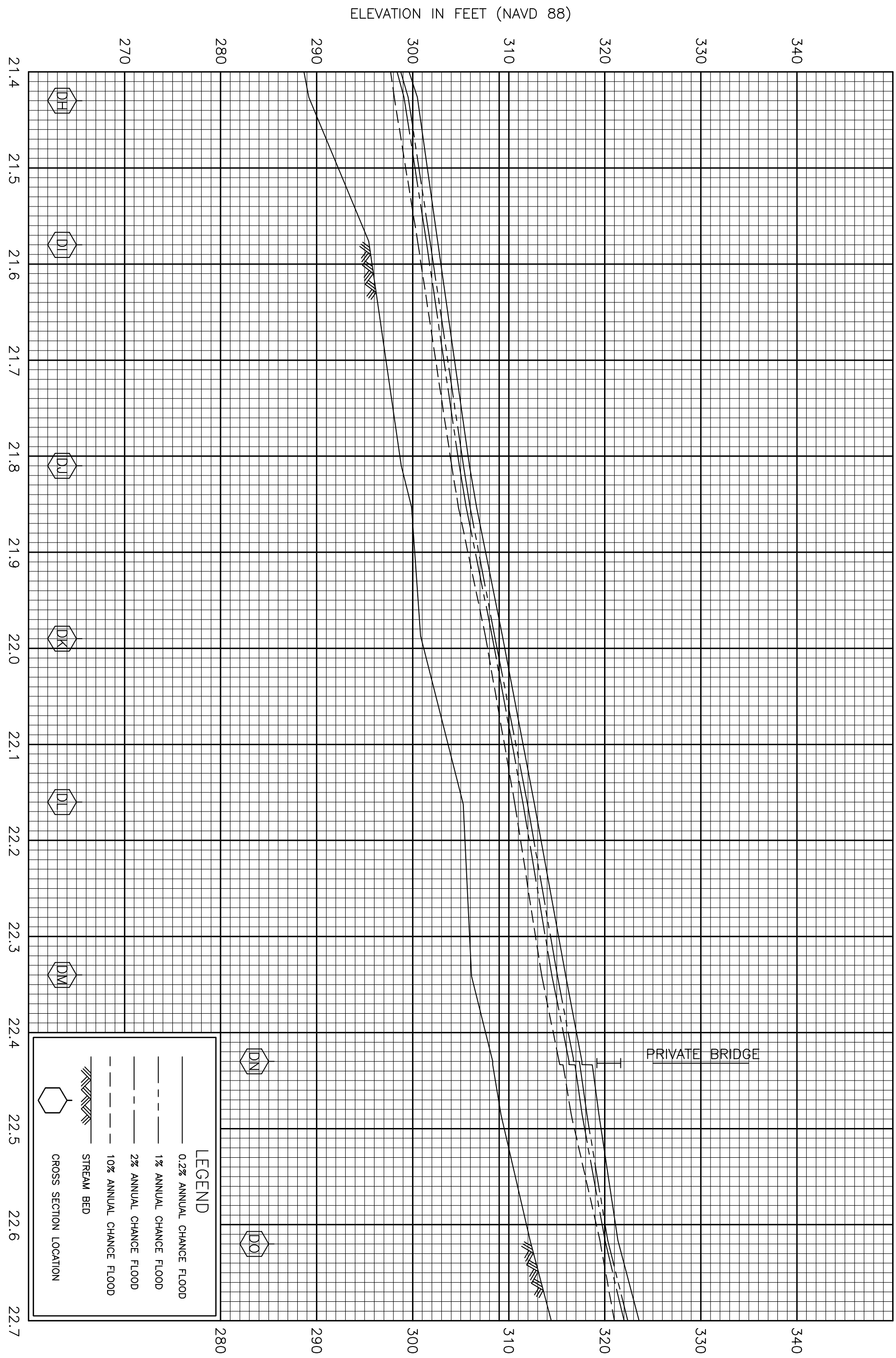

FEDERAL EMERGENCY MANAGEMENT AGENCY

CLARK COUNTY, WA
AND INCORPORATED AREAS

FLOOD PROFILES

SALMON CREEK

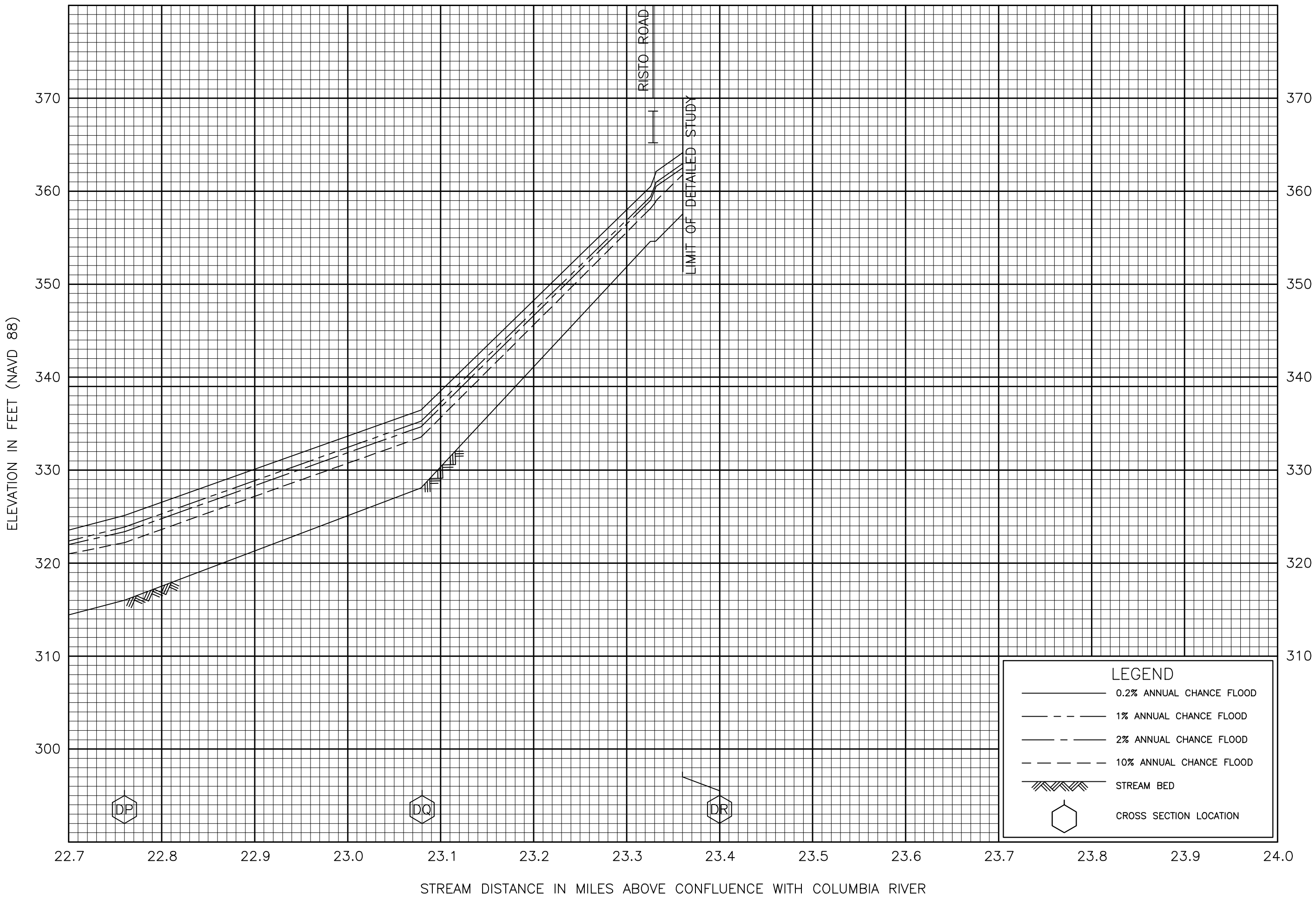

FLOOD PROFILES

SALMON CREEK

FEDERAL EMERGENCY MANAGEMENT AGENCY

CLARK COUNTY, WA
AND INCORPORATED AREAS



112P

FEDERAL EMERGENCY MANAGEMENT AGENCY

CLARK COUNTY, WA
AND INCORPORATED AREAS

FLOOD PROFILES

SPRING BRANCH CREEK

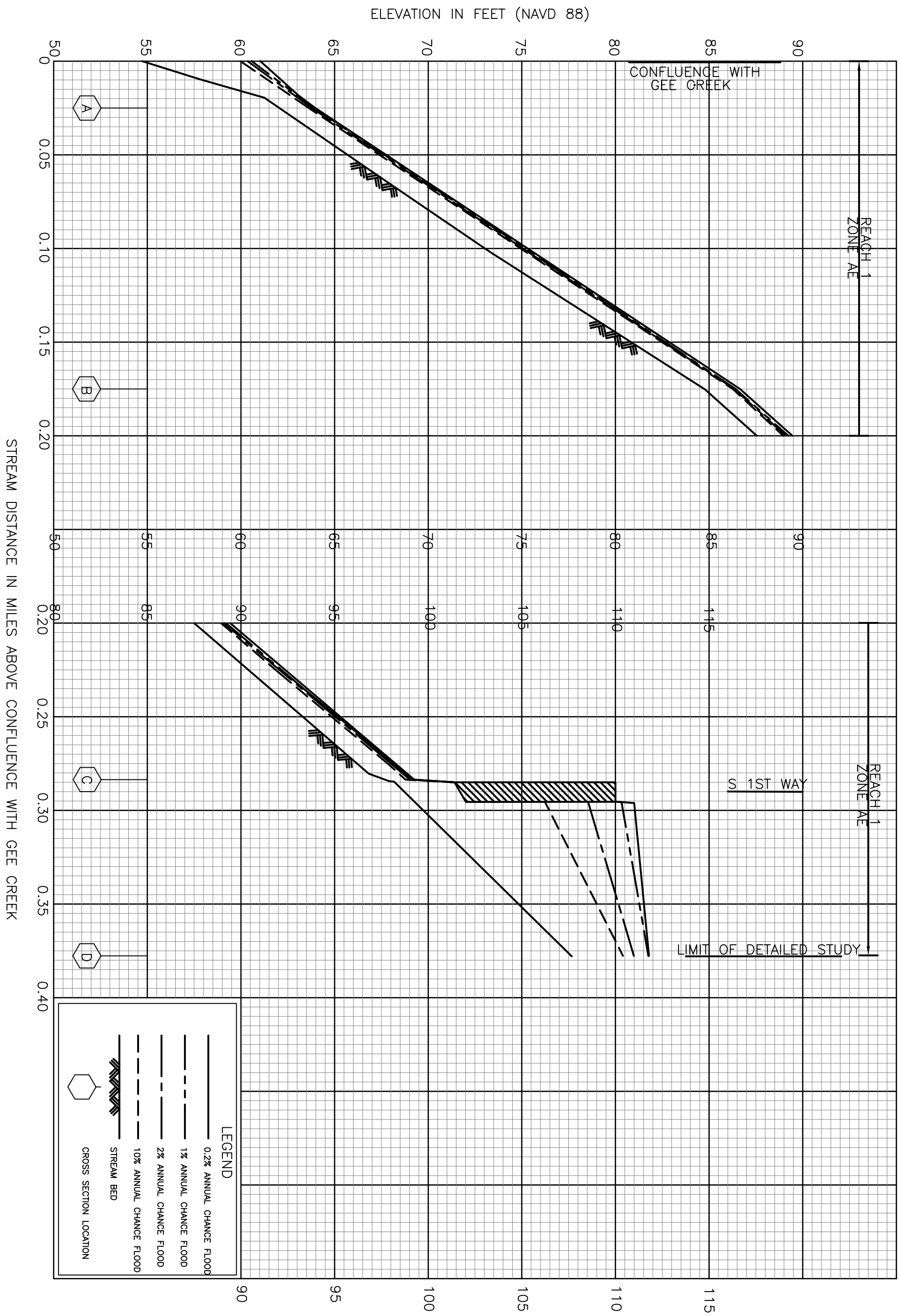

FEDERAL EMERGENCY MANAGEMENT AGENCY

CLARK COUNTY, WA
AND INCORPORATED AREAS

FLOOD PROFILES

UNNAMED TRIBUTARY TO GEE CREEK

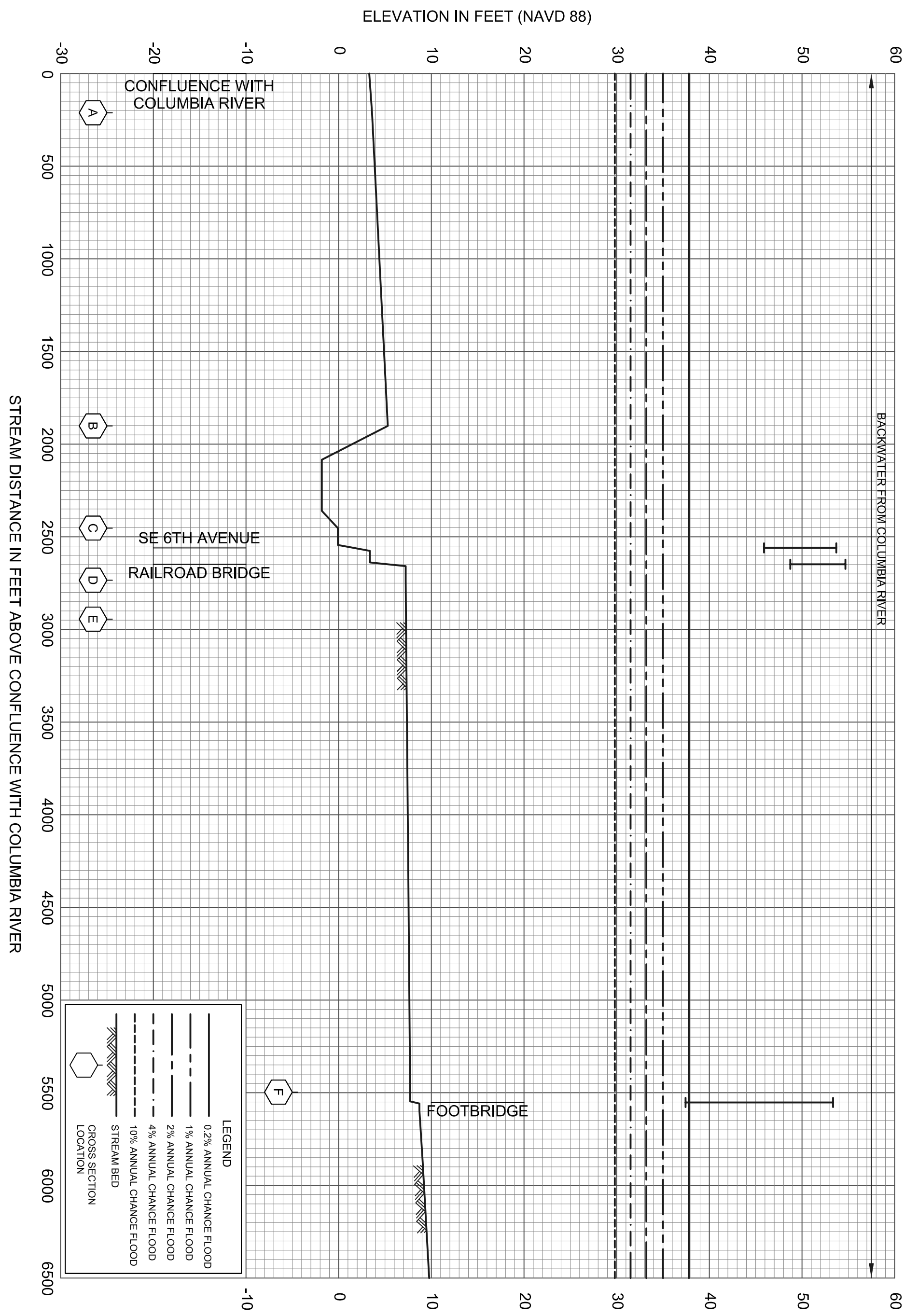

FEDERAL EMERGENCY MANAGEMENT AGENCY

CLARK CO, WA

AND INCORPORATED AREAS

FLOOD PROFILES

WASHOUGAL RIVER

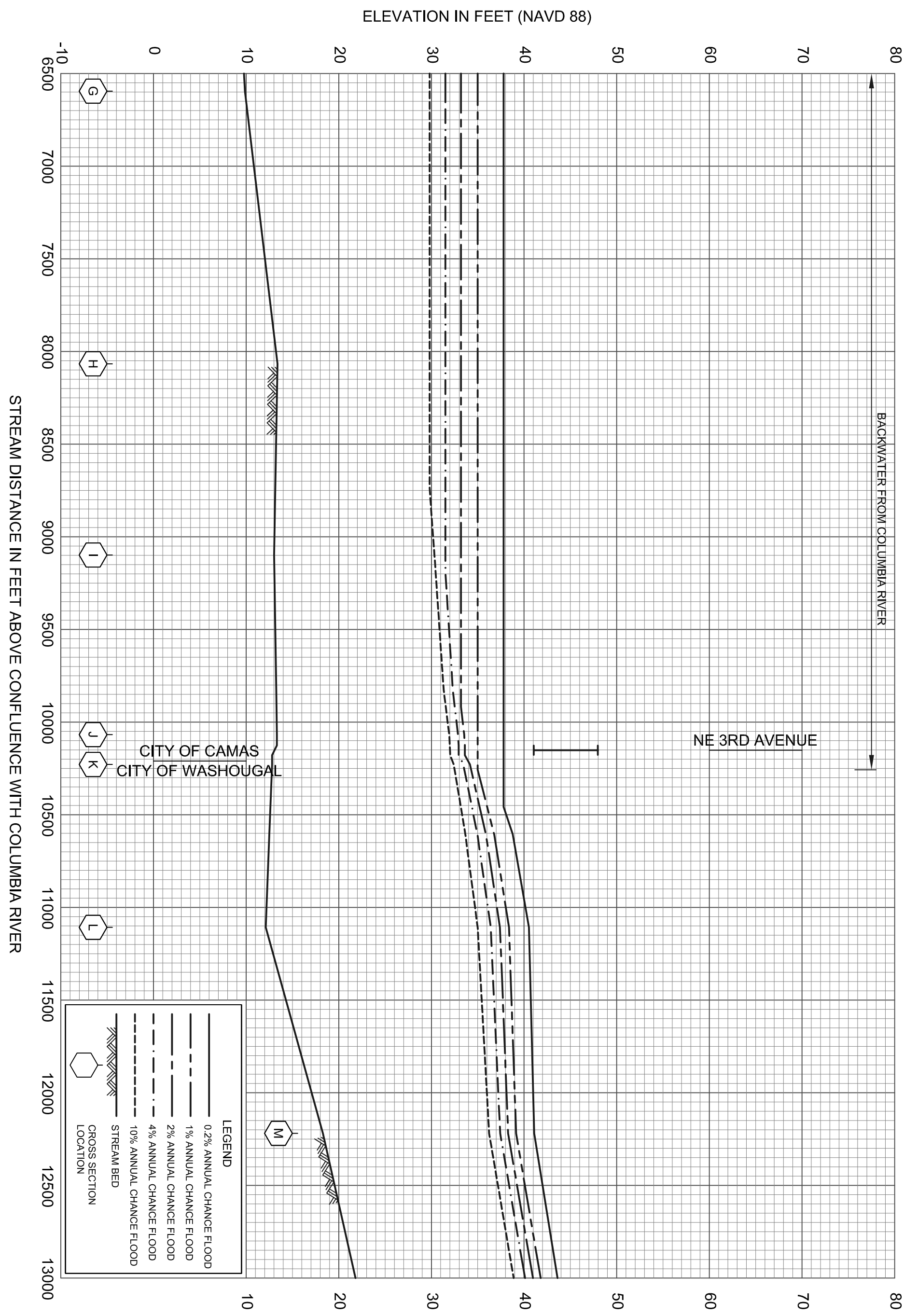

FEDERAL EMERGENCY MANAGEMENT AGENCY

CLARK CO, WA

AND INCORPORATED AREAS

FLOOD PROFILES

WASHOUGAL RIVER

115P

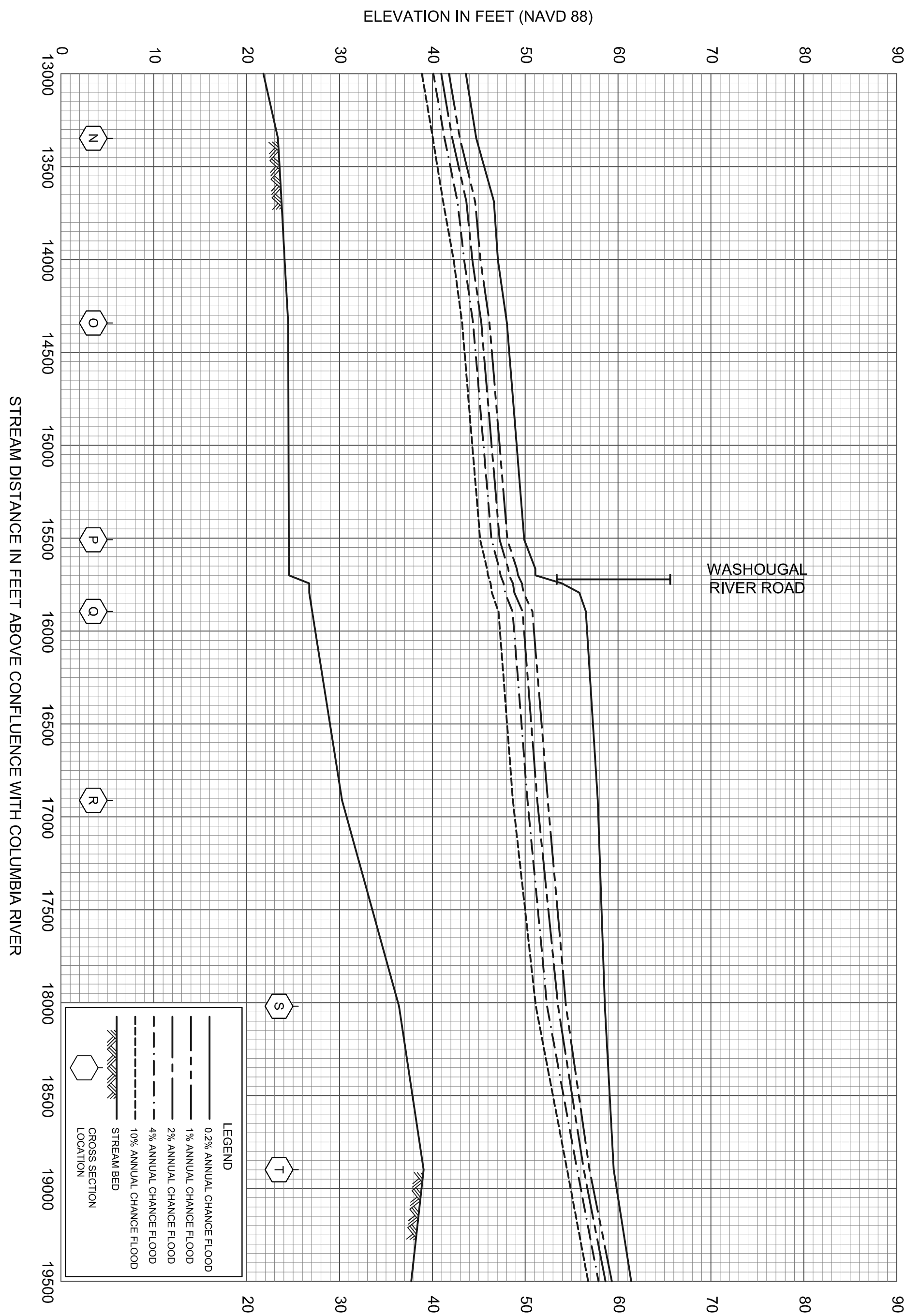

FEDERAL EMERGENCY MANAGEMENT AGENCY

CLARK CO, WA

AND INCORPORATED AREAS

FLOOD PROFILES

WASHOUGAL RIVER

116P

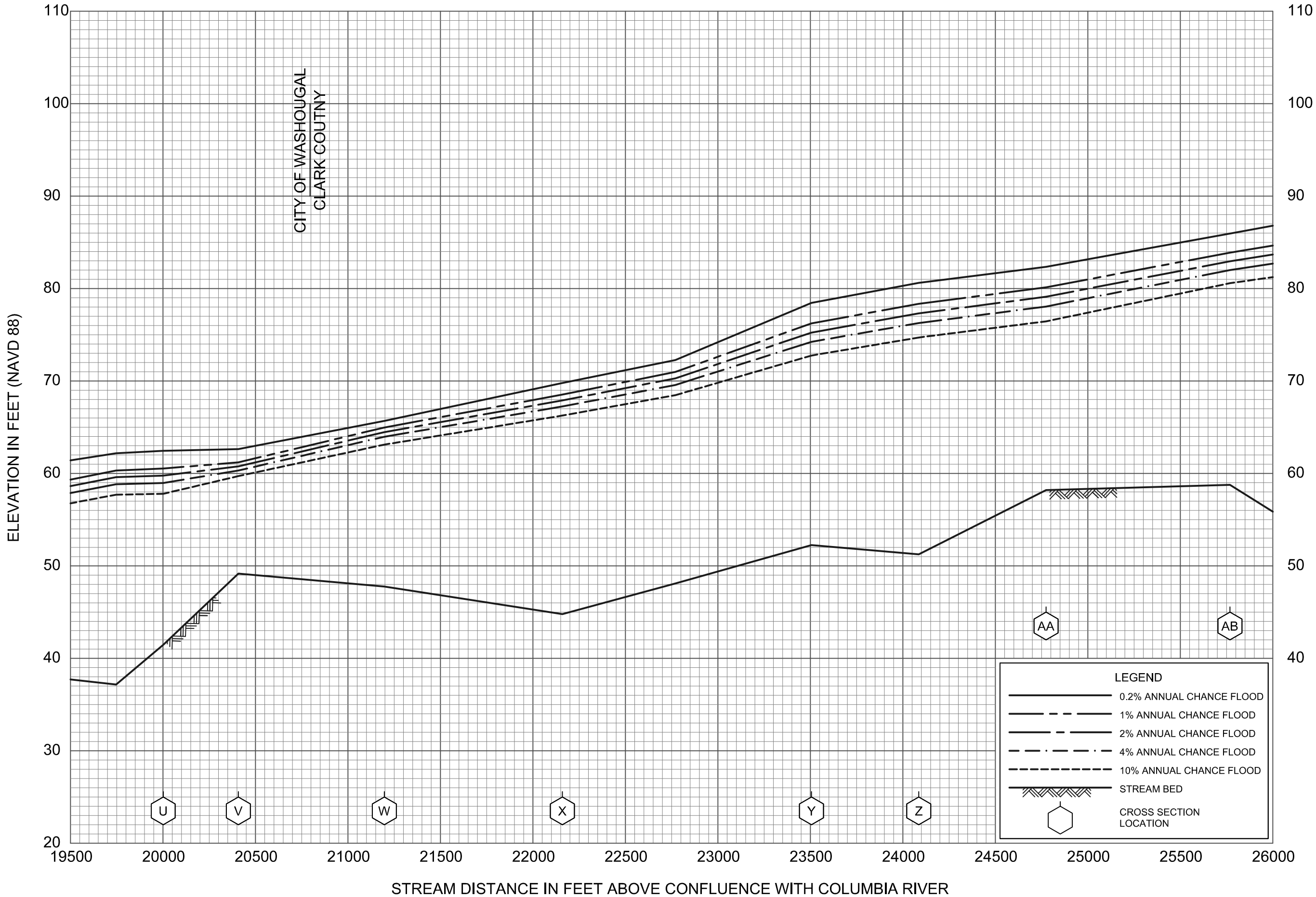

FLOOD PROFILES

WASHOUGAL RIVER

FEDERAL EMERGENCY MANAGEMENT AGENCY

CLARK CO, WA

AND INCORPORATED AREAS

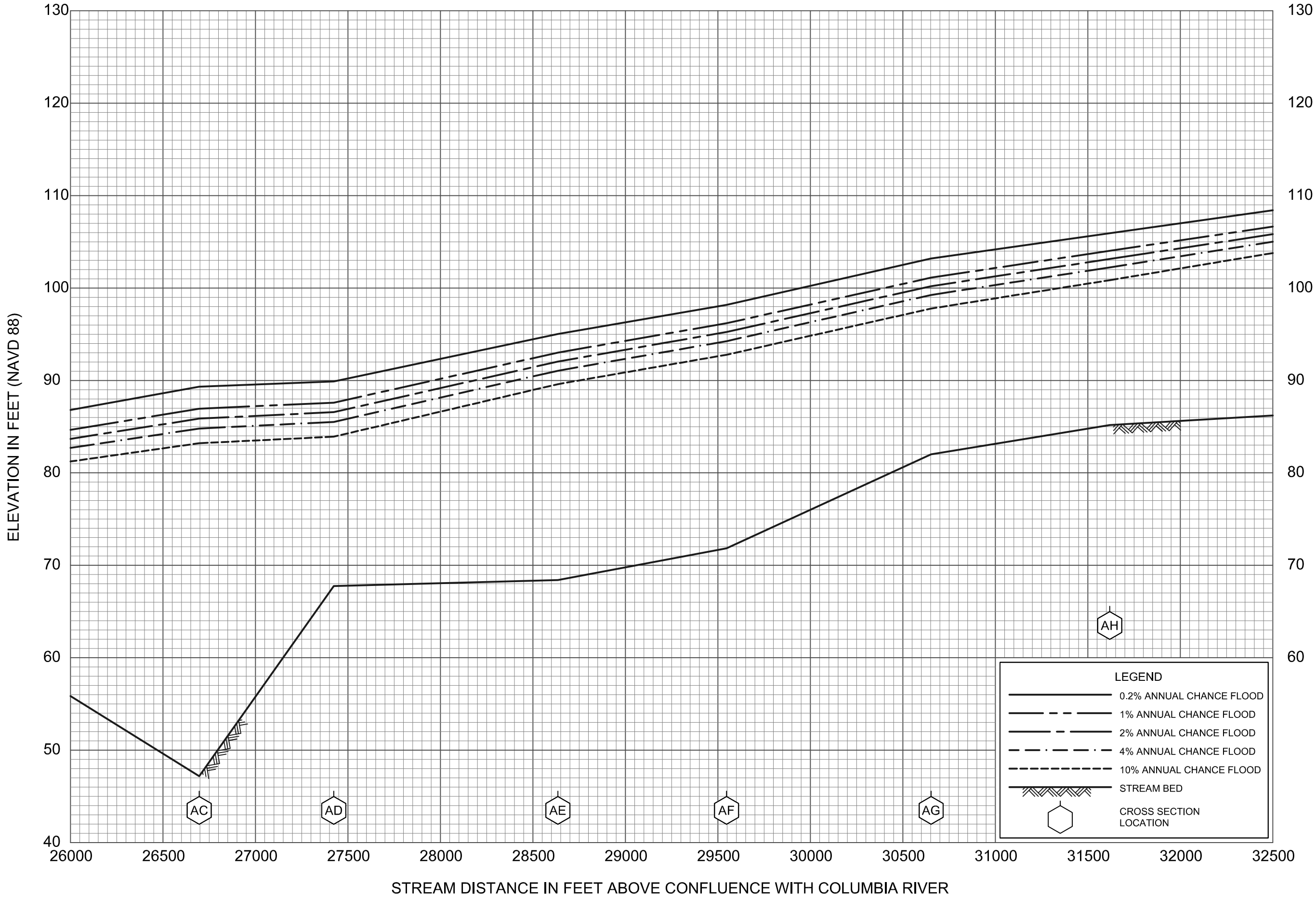

FLOOD PROFILES

WASHOUGAL RIVER

FEDERAL EMERGENCY MANAGEMENT AGENCY

CLARK CO, WA

AND INCORPORATED AREAS

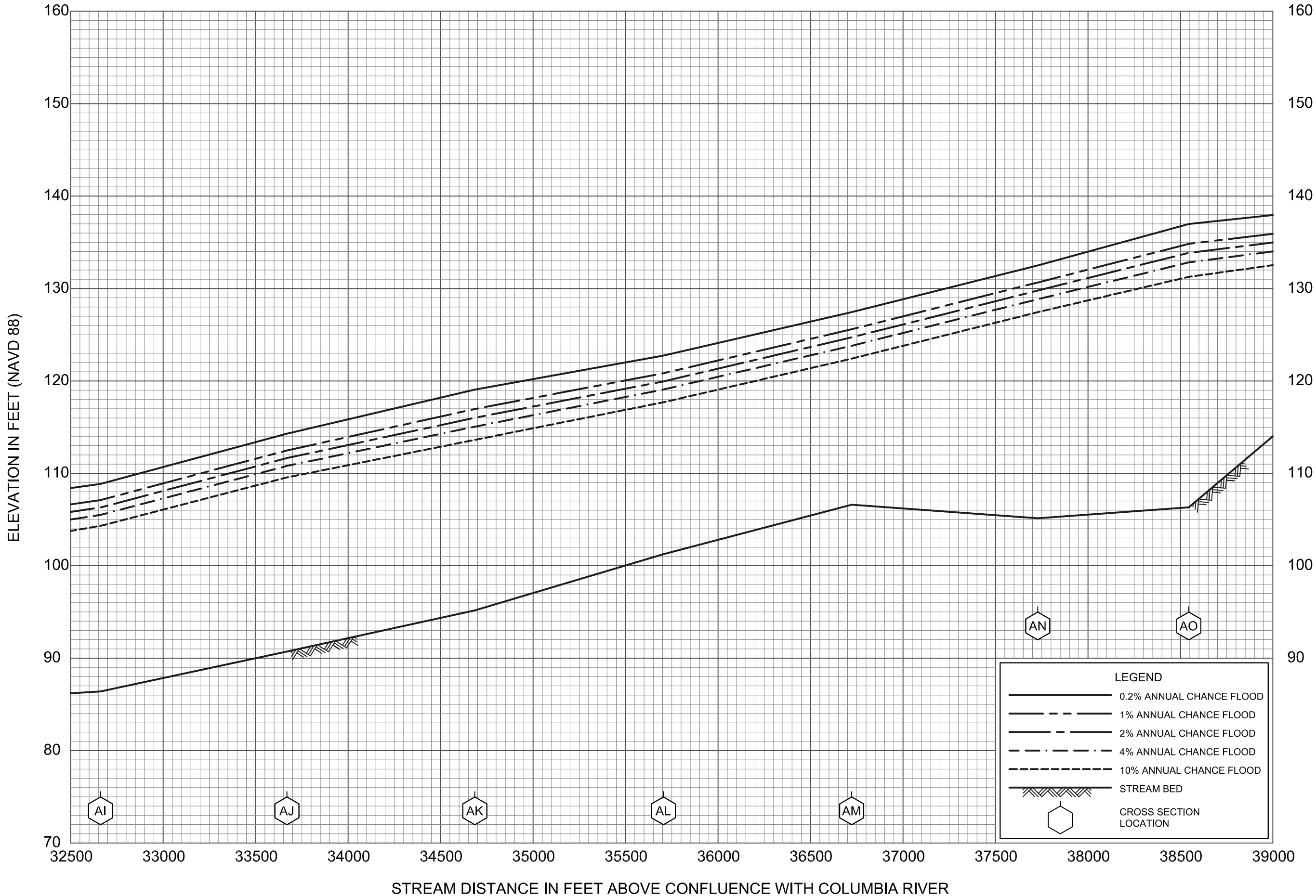

FLOOD PROFILES

WASHOUGAL RIVER

FEDERAL EMERGENCY MANAGEMENT AGENCY

CLARK CO, WA

AND INCORPORATED AREAS

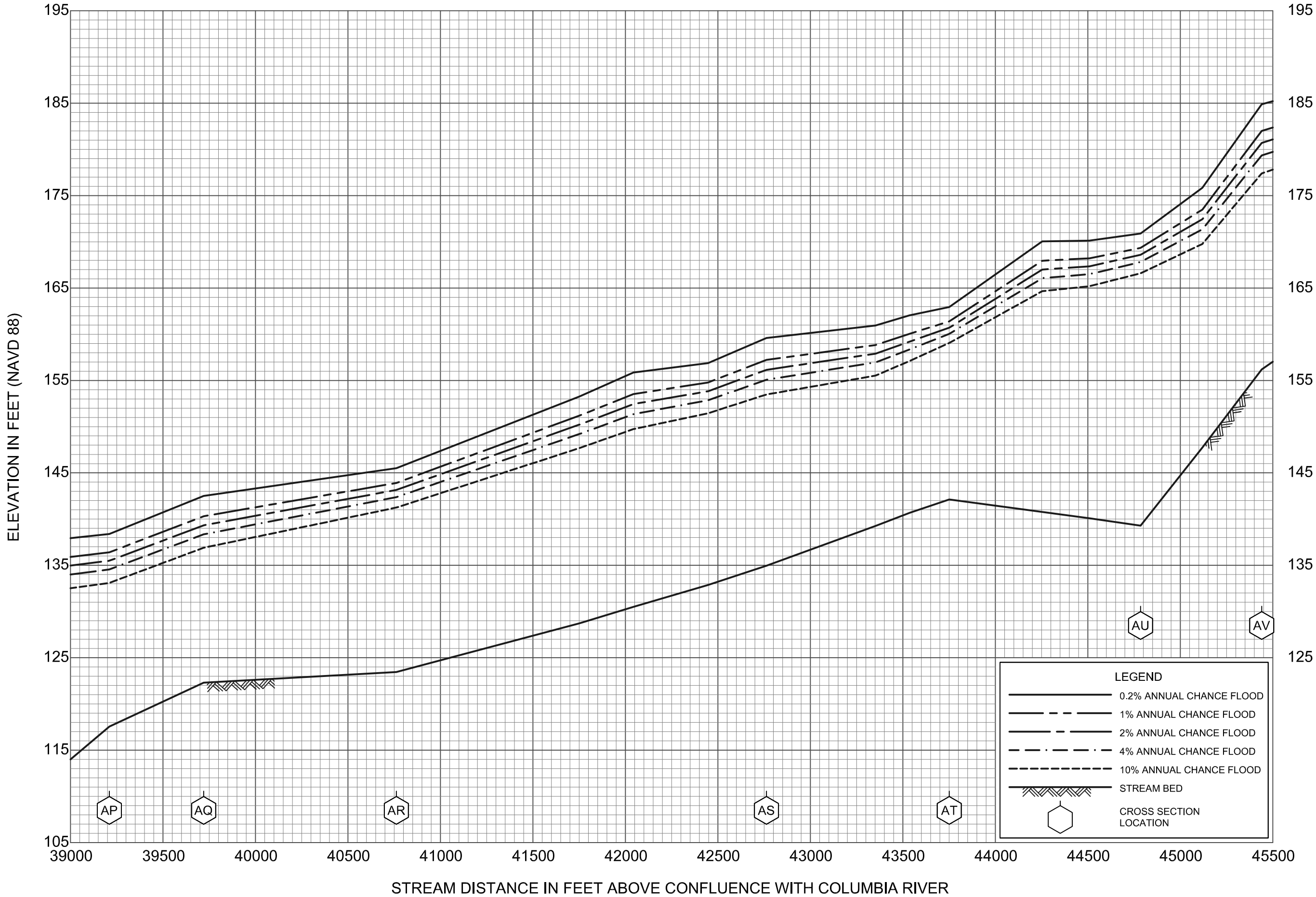

FLOOD PROFILES

WASHOUGAL RIVER

FEDERAL EMERGENCY MANAGEMENT AGENCY

CLARK CO, WA

AND INCORPORATED AREAS

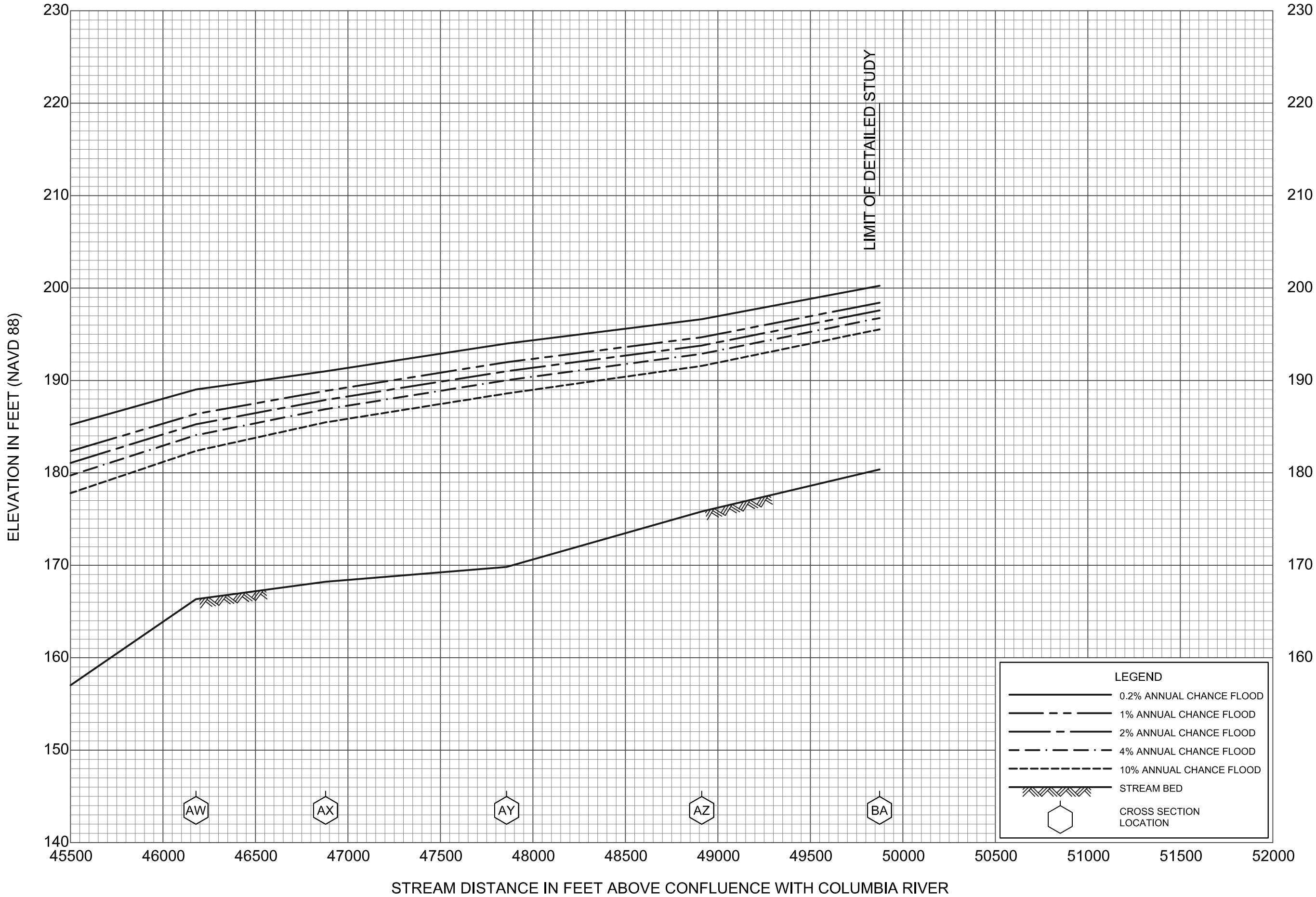

FLOOD PROFILES

WASHOUGAL RIVER

FEDERAL EMERGENCY MANAGEMENT AGENCY

CLARK CO, WA

AND INCORPORATED AREAS

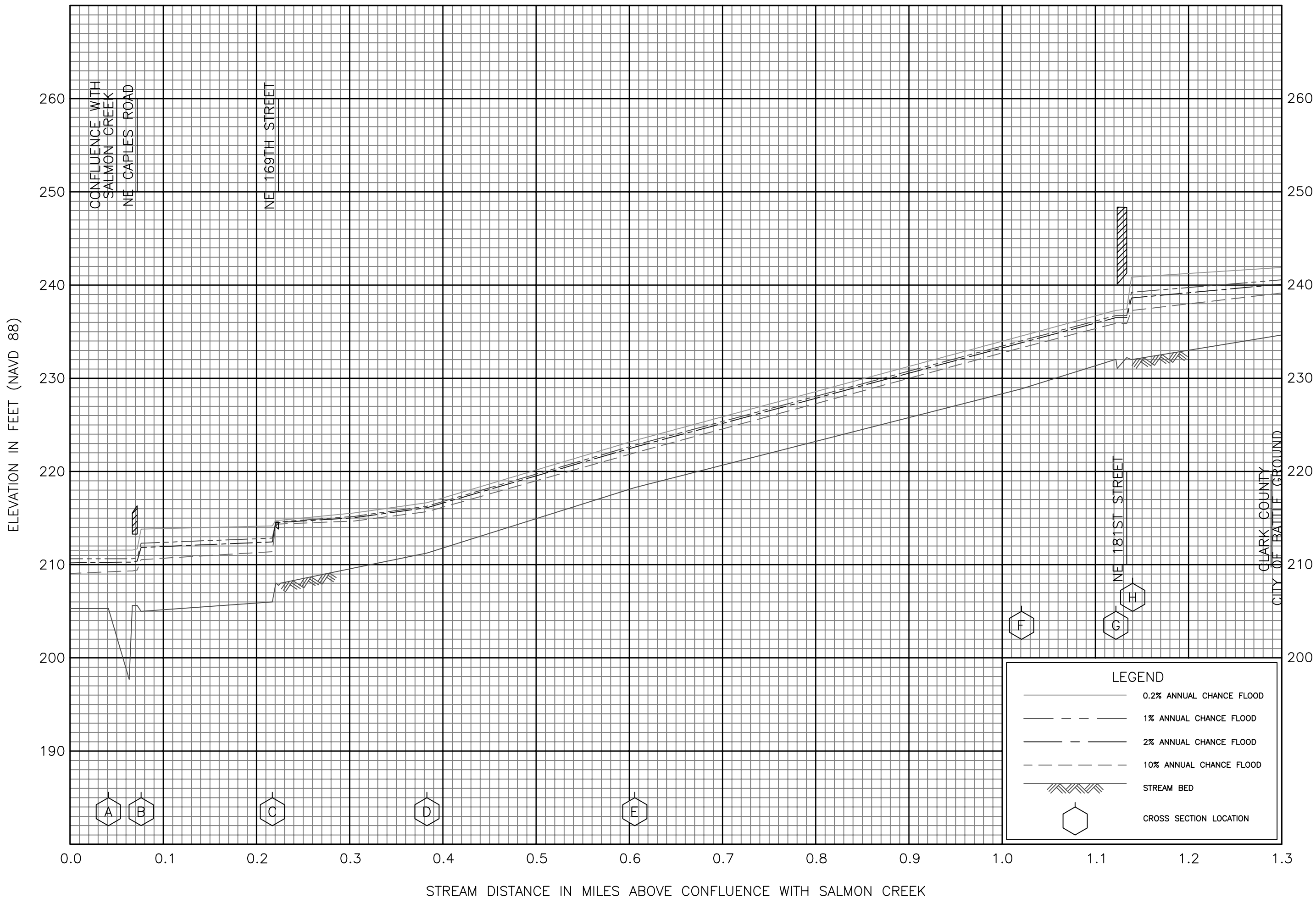

FLOOD PROFILES

WEAVER CREEK

FEDERAL EMERGENCY MANAGEMENT AGENCY

CLARK COUNTY, WA
AND INCORPORATED AREAS

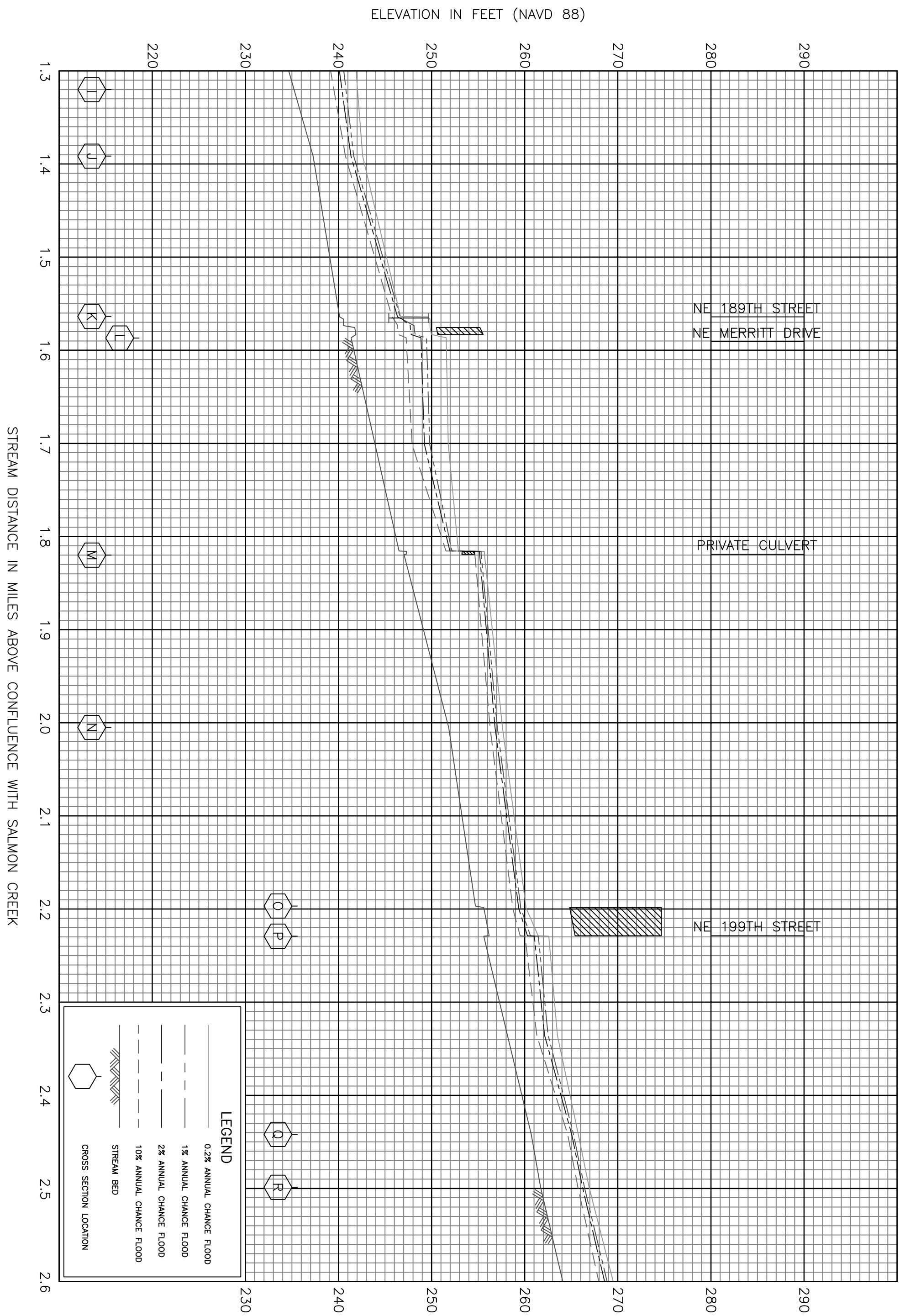

FEDERAL EMERGENCY MANAGEMENT AGENCY

CLARK COUNTY, WA
AND INCORPORATED AREAS

FLOOD PROFILES

WEAVER CREEK

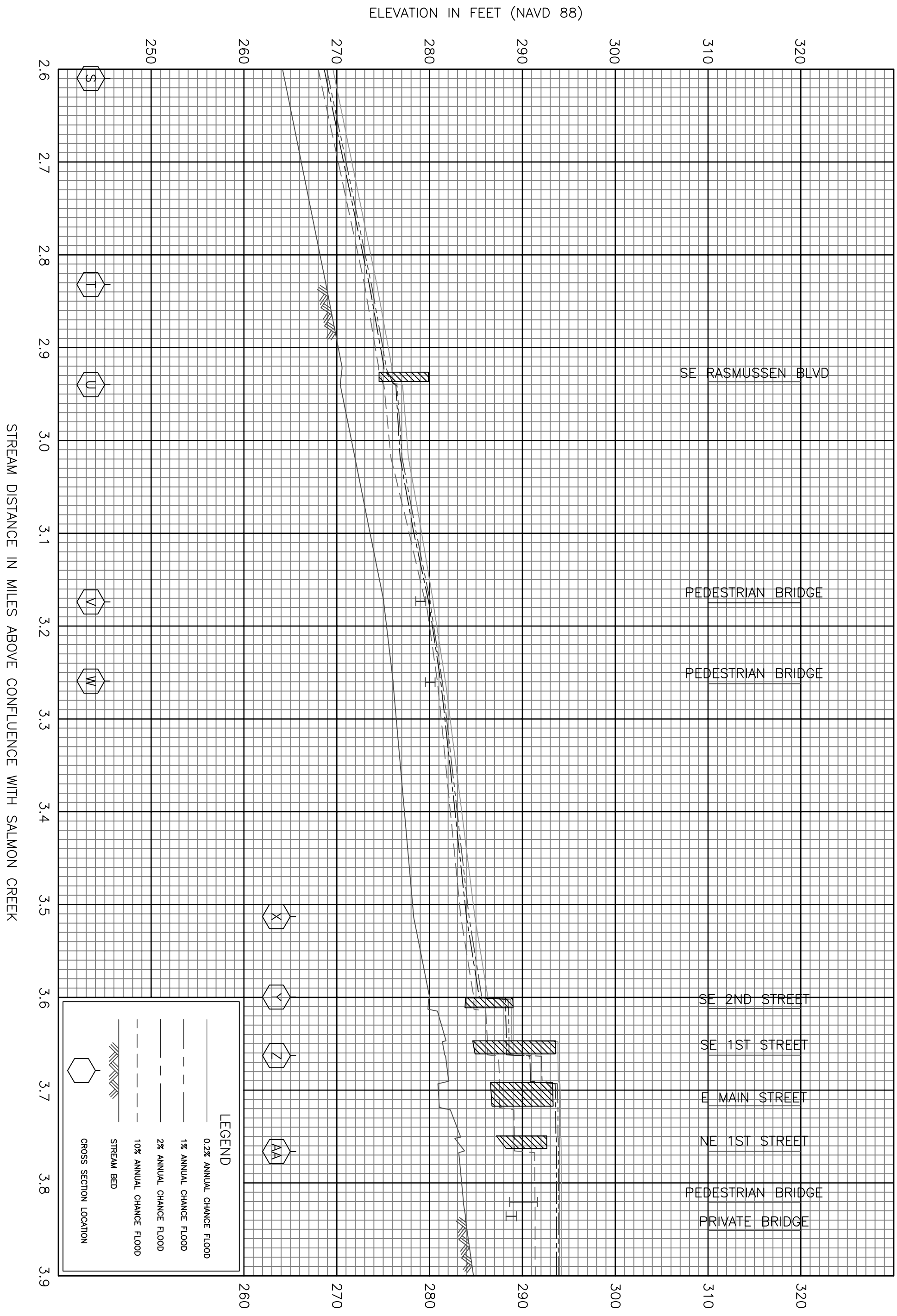

FEDERAL EMERGENCY MANAGEMENT AGENCY

CLARK COUNTY, WA
AND INCORPORATED AREAS

FLOOD PROFILES

WEAVER CREEK

124P

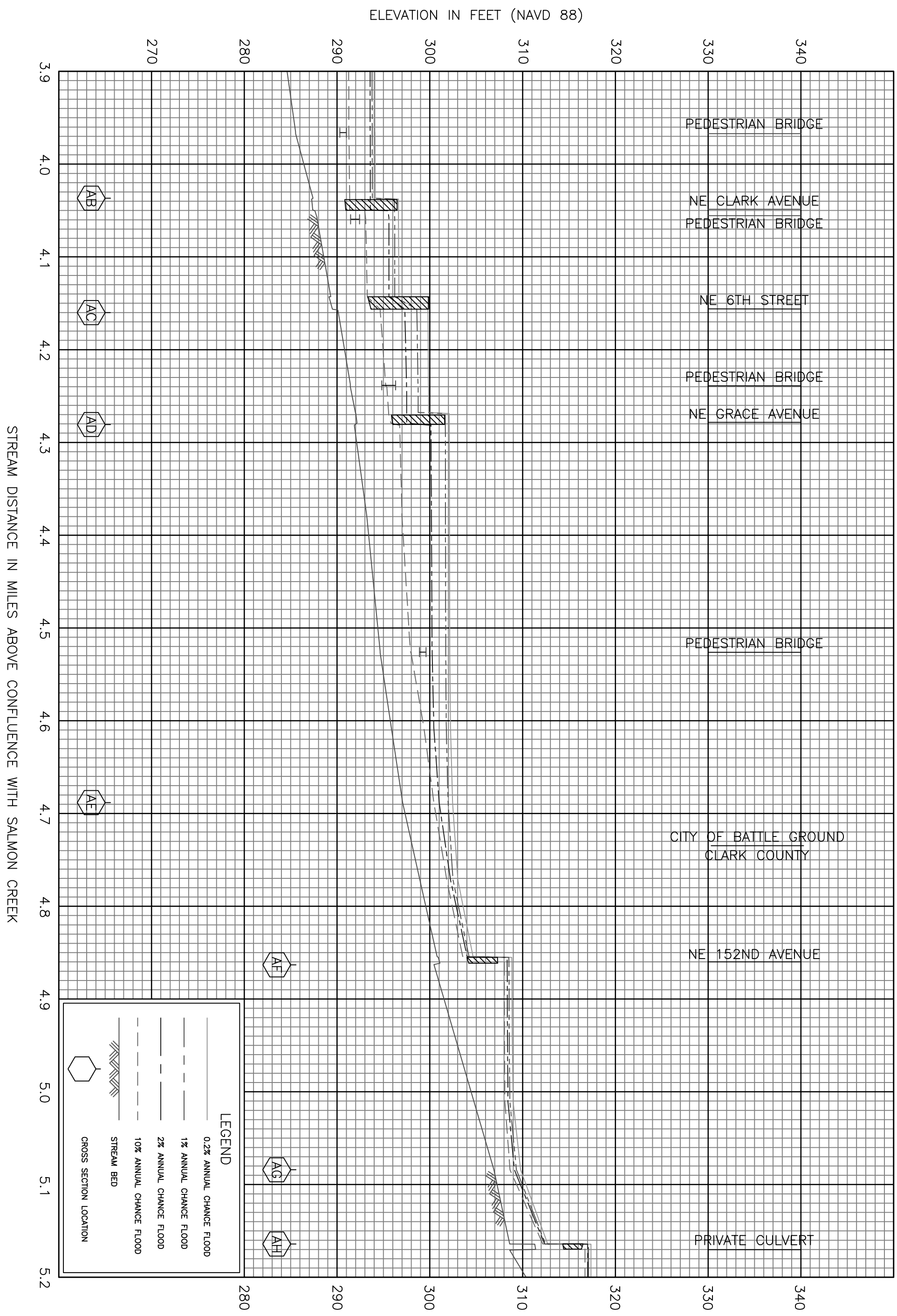

FEDERAL EMERGENCY MANAGEMENT AGENCY

CLARK COUNTY, WA
AND INCORPORATED AREAS

FLOOD PROFILES

WEAVER CREEK

125P

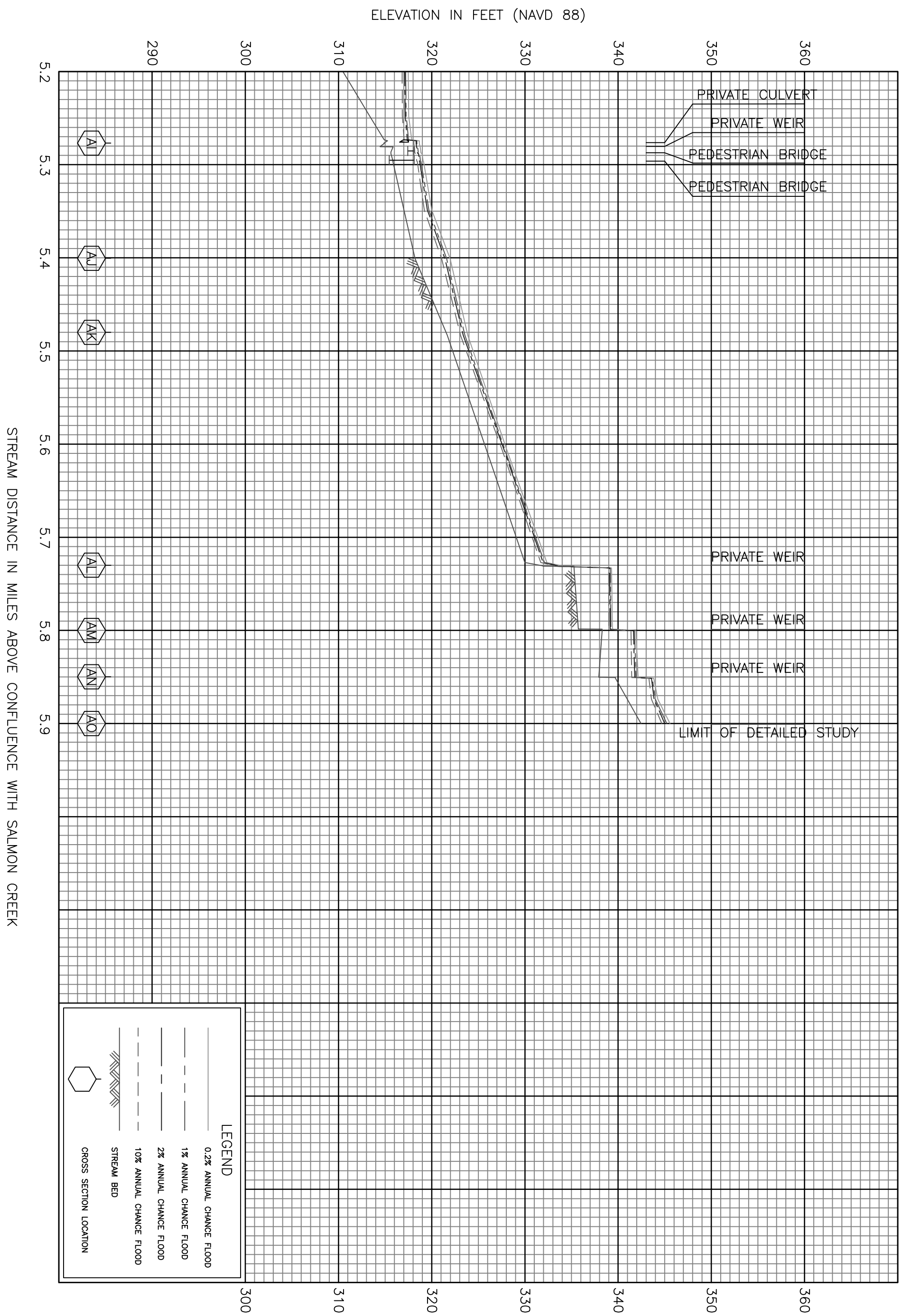

FEDERAL EMERGENCY MANAGEMENT AGENCY

CLARK COUNTY, WA
AND INCORPORATED AREAS

FLOOD PROFILES

WEAVER CREEK

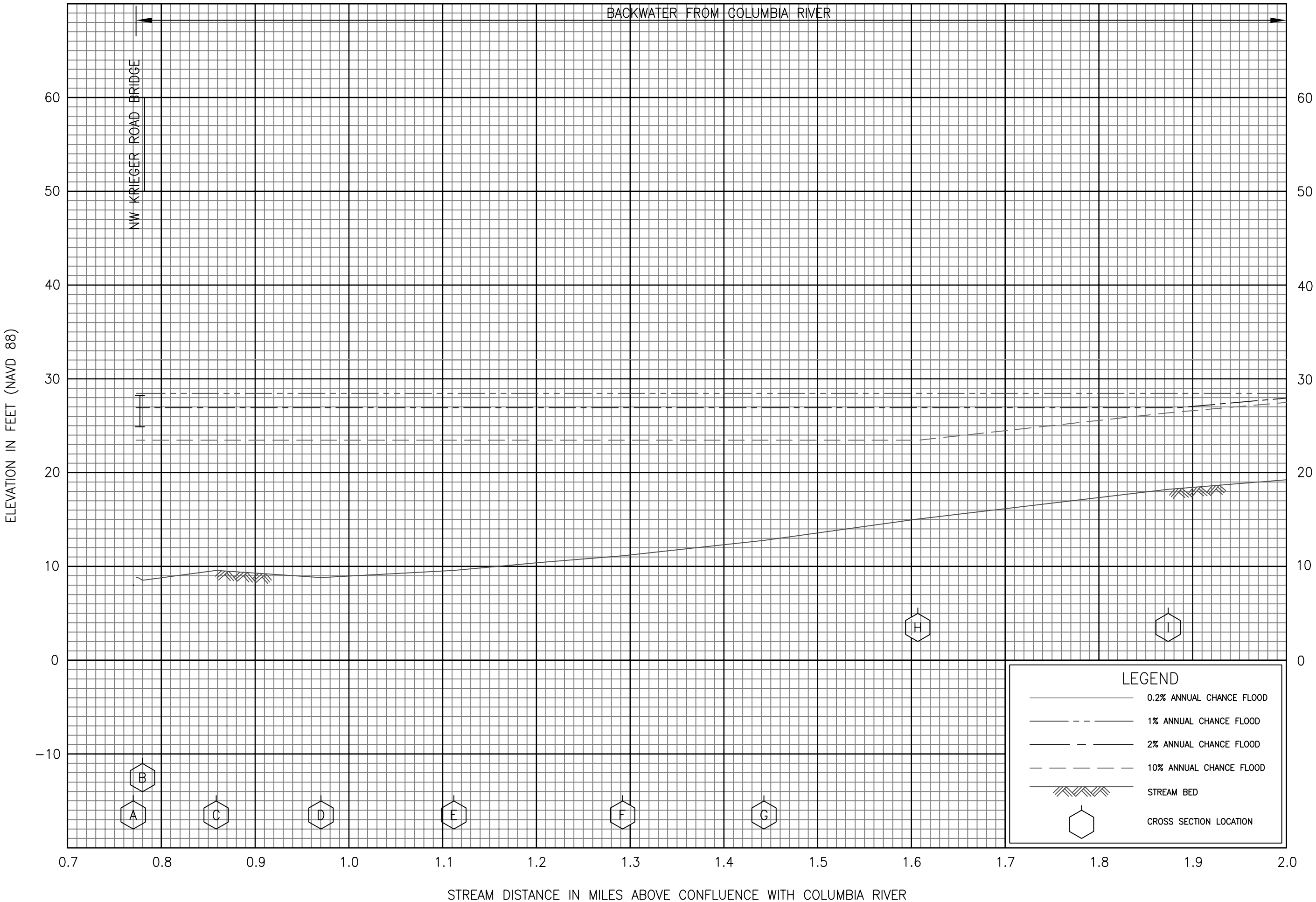

FLOOD PROFILES

WHIPPLE CREEK

FEDERAL EMERGENCY MANAGEMENT AGENCY

CLARK COUNTY, WA
AND INCORPORATED AREAS

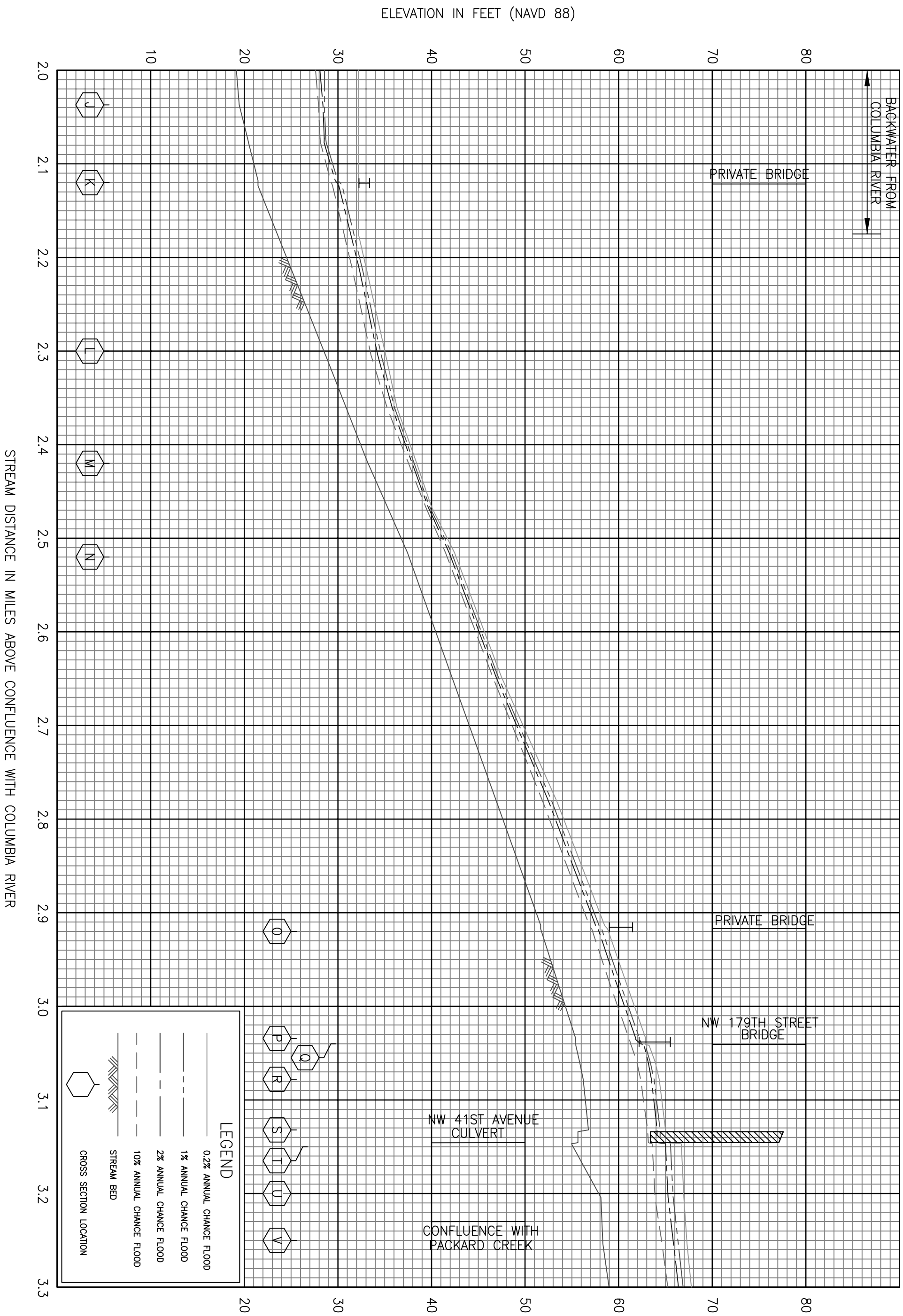

FEDERAL EMERGENCY MANAGEMENT AGENCY

CLARK COUNTY, WA
AND INCORPORATED AREAS

FLOOD PROFILES

WHIPPLE CREEK

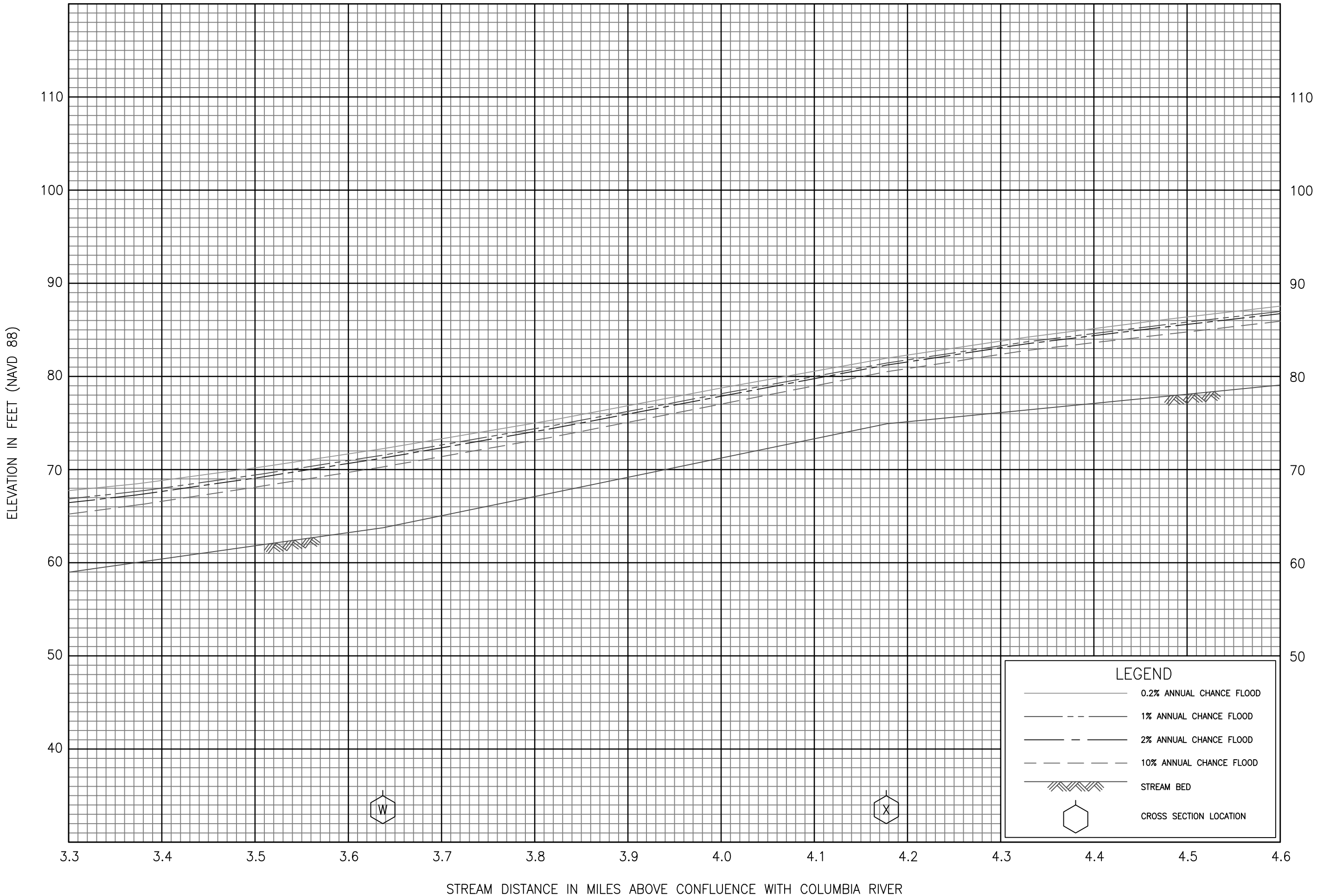

FLOOD PROFILES

WHIPPLE CREEK

FEDERAL EMERGENCY MANAGEMENT AGENCY

CLARK COUNTY, WA

AND INCORPORATED AREAS

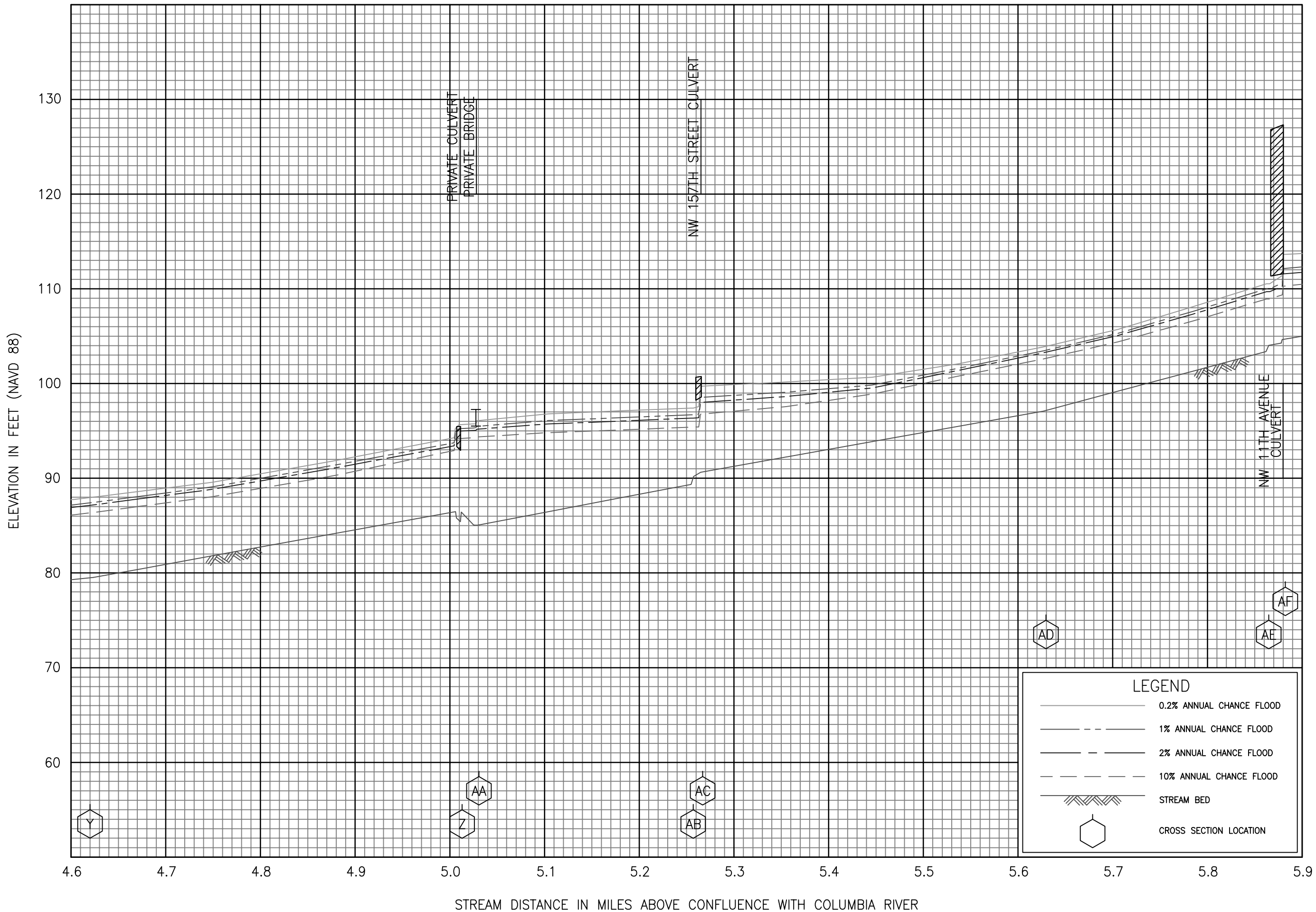

FLOOD PROFILES

WHIPPLE CREEK

FEDERAL EMERGENCY MANAGEMENT AGENCY

CLARK COUNTY, WA
AND INCORPORATED AREAS

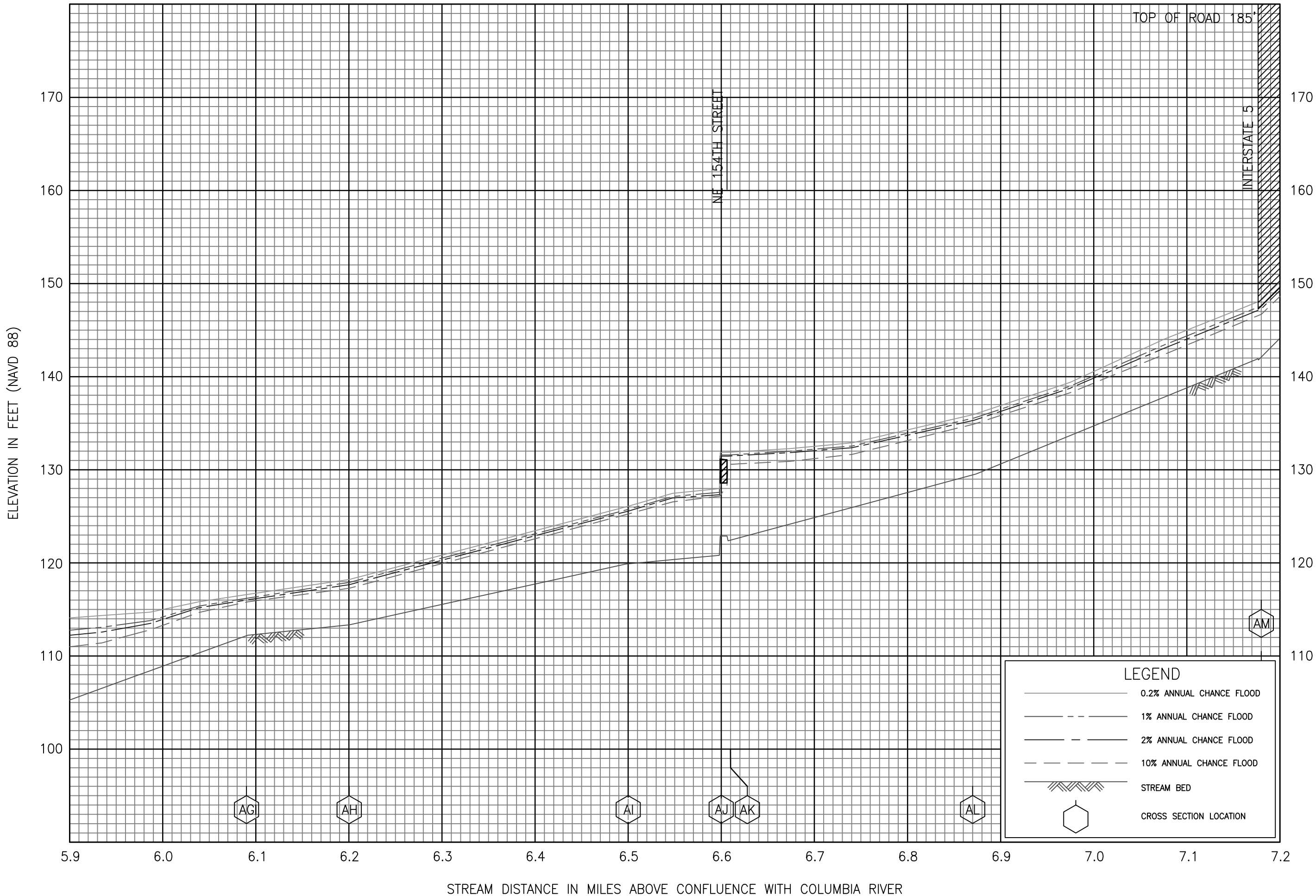

FLOOD PROFILES

WHIPPLE CREEK

FEDERAL EMERGENCY MANAGEMENT AGENCY

CLARK COUNTY, WA
AND INCORPORATED AREAS

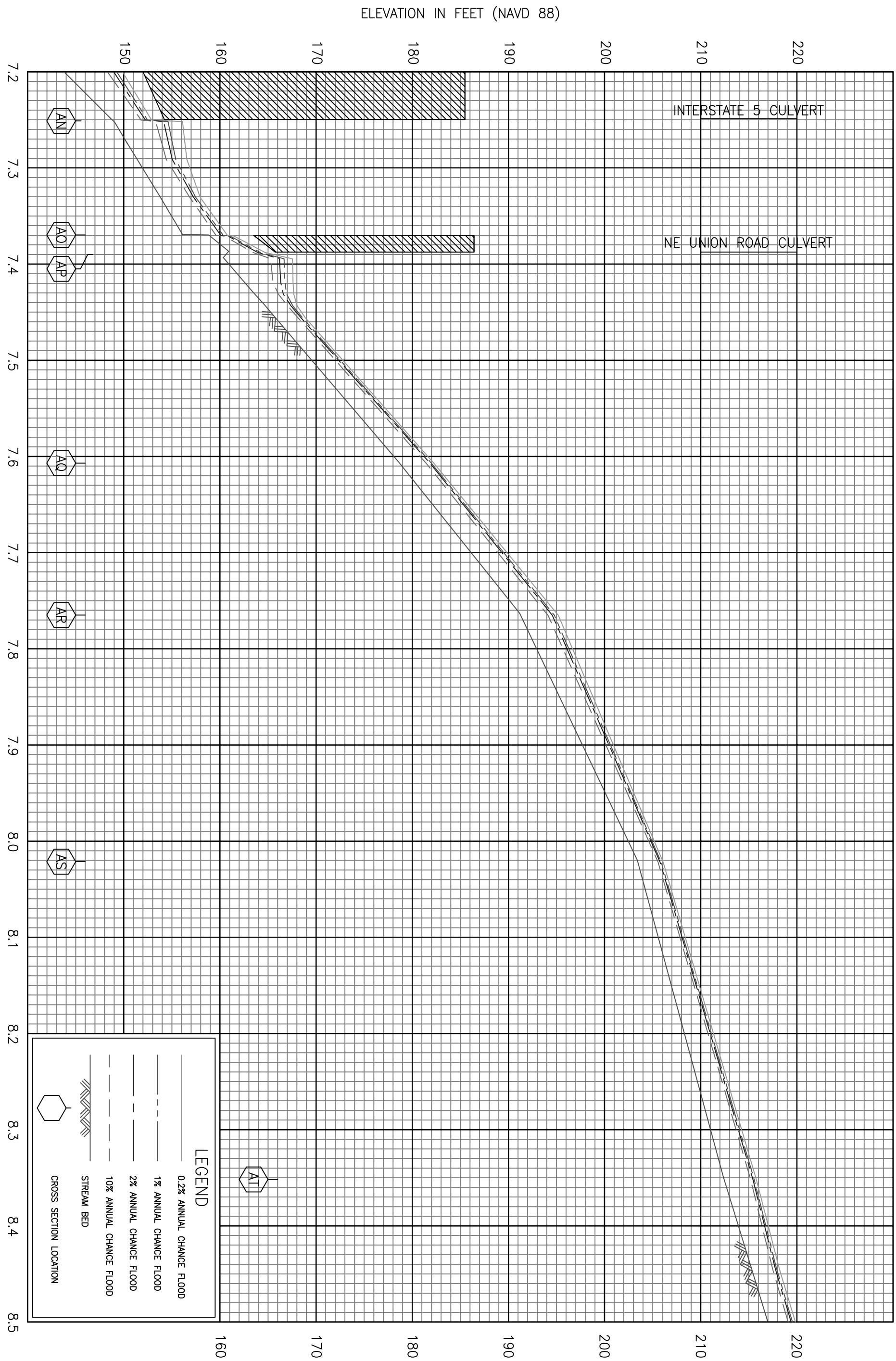

FEDERAL EMERGENCY MANAGEMENT AGENCY

CLARK COUNTY, WA
AND INCORPORATED AREAS

FLOOD PROFILES

WHIPPLE CREEK

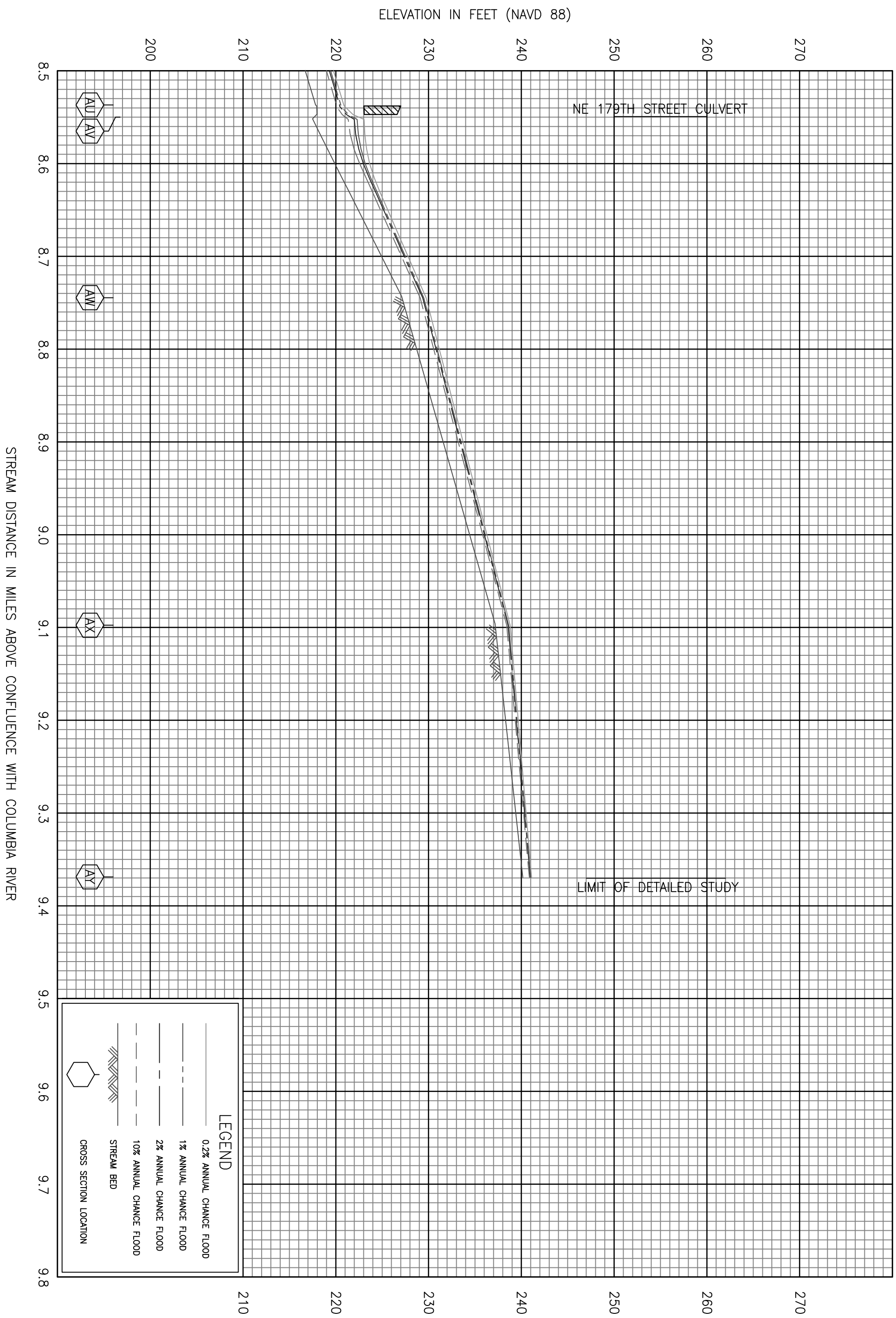

133P

FEDERAL EMERGENCY MANAGEMENT AGENCY

CLARK COUNTY, WA
AND INCORPORATED AREAS

FLOOD PROFILES

WHIPPLE CREEK