

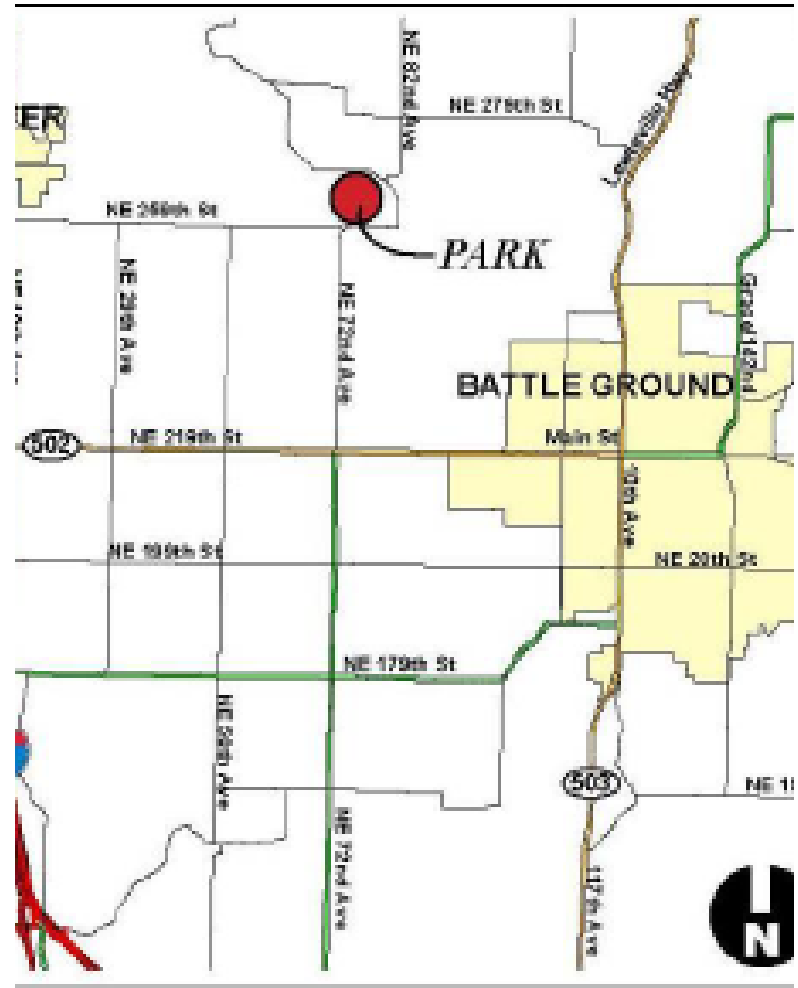
Lower Daybreak Park Trail Improvements

Clark County Public Works



Vicinity Map Council District 2

The Lower Daybreak Park site is located northwest of Battle Ground at the corner of Northeast 259th Street and Northeast 82nd Avenue across from the existing park.



Vicinity Map Council District 2



Below: Existing Daybreak Park in relation to the project site.



Existing Conditions

Right: Location of the future trailhead.

Below: Looking back at the boat launch parking lot.



Conceptual Plan Features

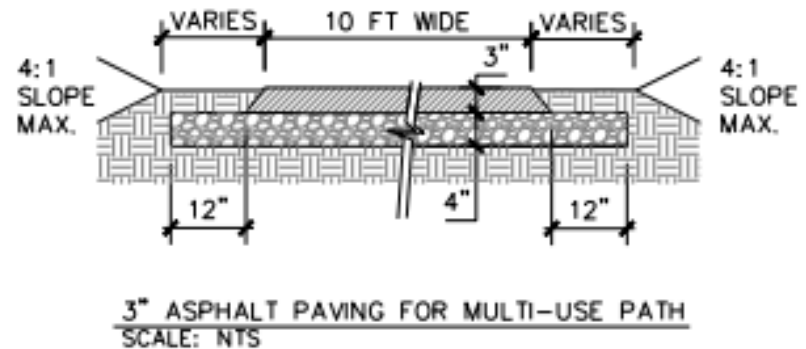
- Trails
- Overlook
- Turnaround
- Access path
- Trailhead



Trails


Main Trail

- 10 feet wide
- 1/2 mile
- Overlook & Turnaround



Gravel (loop) Trail

- 4 feet wide
- 1/3 mile



Overlook



Includes cobblestone details for a unified theme with the shoreline of the East Fork Lewis River.



Turnaround



Similar to the Overlook, includes cobblestone details and concrete joint work.



Access Path & Trailhead



Provides access to the East Fork Lewis River



Connects to existing Daybreak Boat Launch Parking Lot



Project Information

- Schedule –
Construction set for Summer 2020

- Grant funding –
Washington State Recreation and Conservation Office

- Website –

<https://www.clark.wa.gov/public-works/lower-daybreak-trail-improvement-project>



Questions?

The End



Sarah Smith

Capital Project Manager

Sarah.Smith@clark.wa.gov

